



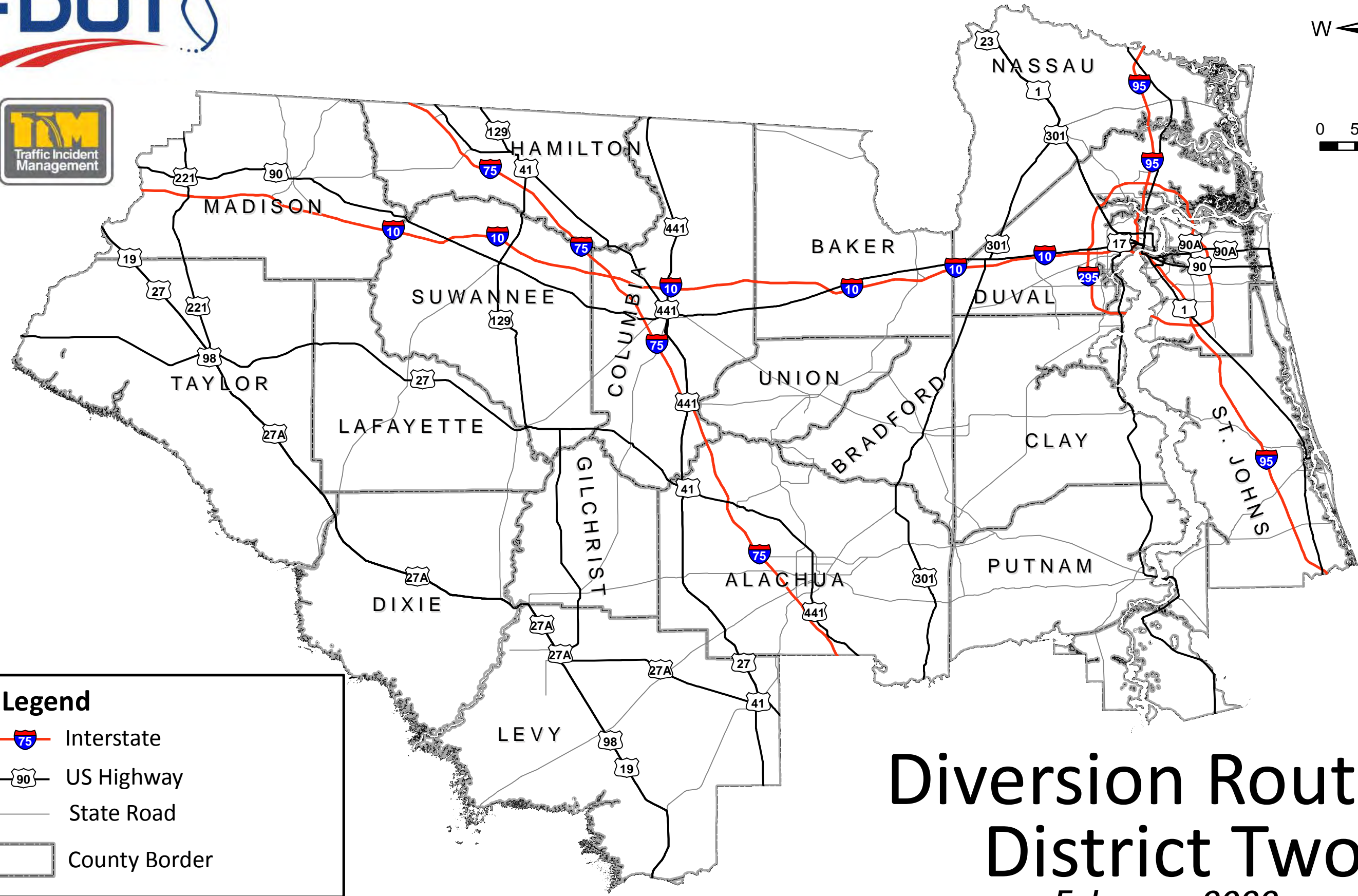


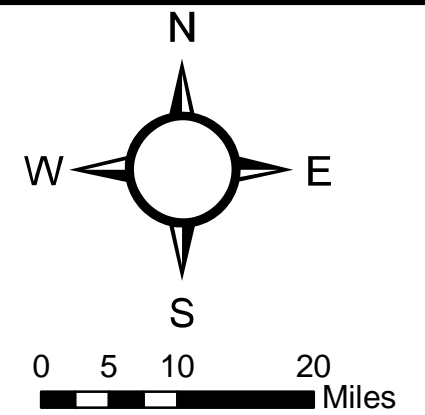
**Legend**

-  Interstate
-  US Highway
-  State Road
-  County Border







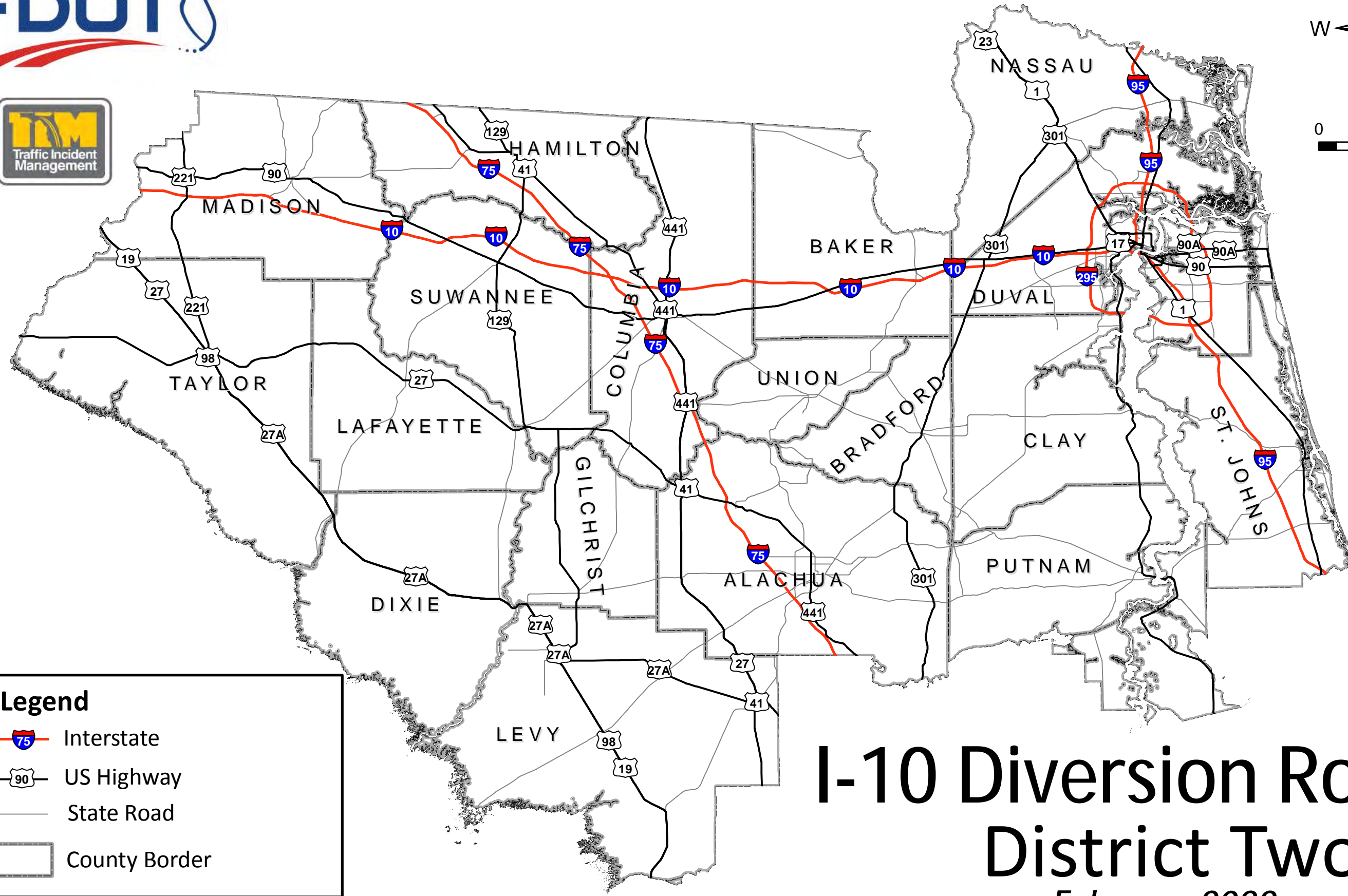
# Diversion Routes District Two

*February 2022*



**Legend**

-  Interstate
-  US Highway
-  State Road
-  County Border



# I-10 Diversion Routes

## District Two

*February 2022*





# I-10 Diversion Maps Directory



Map ID	County	Exits	Limits	Direction	Primary Route	Secondary Route	Remarks
I-10 #1	MADISON/ JEFFERSON	233 TO 241	CR 257 TO US 221 (SR 55)	EB	NORTH ON CR 257 TO US 90 (SR 10) EAST TO US 221 (SR 55) SOUTH TO I-10		
				WB	NORTH ON US 221 (SR 55) TO US 90 (SR 10) WEST TO CR 257 SOUTH TO I-10		
I-10 #2	MADISON	241 TO 251	US 221 (SR 55) TO SR 14	EB	NORTH ON US 221 (SR 55) TO US 90 (SR 10) EAST TO SR 53 SOUTH TO MILLINOR ST WEST TO SR 14 SOUTH TO I-10		
				WB	NORTH ON SR 14 TO MILLINOR ST EAST TO SR 53 NORTH TO US 90 (SR 10) WEST TO US 221 (SR 55) SOUTH TO I-10		
I-10 #3	MADISON	251 TO 258	SR 14 TO SR 53	EB	NORTH ON SR 14 TO MILLINOR ST EAST TO SR 53 SOUTH TO I-10		
				WB	NORTH ON SR 53 TO MILLINOR ST WEST TO SR 14 SOUTH TO I-10		
I-10 #4	MADISON	258 TO 262	SR 53 TO CR 255	EB	NORTH ON SR 53 TO US 90 (SR 10) EAST TO CR 255 SOUTH TO I-10		
				WB	NORTH ON CR 255 TO US 90 (SR 10) WEST TO SR 53 SOUTH TO I-10		
I-10 #5	MADISON/ SUWANNEE	262 TO 275	CR 255 TO US 90 ( SR 10)	EB	NORTH ON CR 255 TO US 90 (SR 10) EAST TO I-10		
				WB	WEST ON US 90 (SR 10) TO CR 255 SOUTH TO I-10		
I-10 #6	SUWANNEE	275 TO 283	US 90 (SR 10) TO US 129 (SR 51)	EB	EAST ON US 90 ( SR 10) TO US 129 (SR 51) NORTH TO I-10	WEST ON US 90 (SR 10) TO CR 132 EAST TO US 129 (SR 51) SOUTH TO I-10	
				WB	SOUTH ON US 129 (SR 51) TO US 90 (SR 10) WEST TO I-10	NORTH ON US 129 (SR 51) TO CR 132 WEST TO US 90 (SR 10) EAST TO I-10	
I-10 #7	SUWANNEE	283 TO 292	US 129 (SR 51) TO CR 137	EB	SOUTH ON US 129 (SR 51) TO US 90 (SR 10) EAST TO CR 137 NORTH TO I-10	NORTH ON US 129 (SR 51) TO CR 136A EAST TO CR 136 EAST TO CR 137 SOUTH TO I-10	
				WB	SOUTH ON CR 137 TO US 90 (SR 10) WEST TO US 129 (SR 51) NORTH TO I-10	NORTH ON CR 137 TO CR 136 WEST TO CR 136A WEST TO US 129 (SR 51) SOUTH TO I-10	
I-10 #8	SUWANNEE/ COLUMBIA	283 TO 296	US 129 (SR 51) TO I-75	EB	NORTH ON US 129 ( SR 51) TO I-75 SOUTH TO I-10	NORTH ON CR 137 TO SR 136 EAST TO I-75 SOUTH TO I-10	
				WB	NORTH ON I-75 TO US 129 (SR 51) SOUTH TO I-10	NORTH ON I-75 TO SR 136 WEST TO CR 137 SOUTH TO I-10	
I-10 #9	SUWANNEE/ COLUMBIA	296 TO 301	I-75 TO US 41 (SR 25)	EB	NORTH ON I-75 TO SR 136 EAST TO US 41 (SR 25) SOUTH TO I-10	SOUTH ON I-75 TO US 90 EAST TO US 41 (SR 25) TO I-10	
				WB	NORTH ON US 41 (SR 25) TO SR 136 WEST TO I-75 SOUTH TO I-10	SOUTH ON US 41 (SR 25) TO US 90 WEST TO I-75 NORTH TO I-10	
I-10 #10	COLUMBIA	301 TO 303	US 41 (SR 25) TO US 441 (SR 47)	EB	SOUTH ON US 41 (SR 25) TO CR 100A EAST TO US 441 (SR 47) NORTH TO I-10	NORTH ON US 41 (SR 25) TO CR 246 EAST TO US 441 (SR 47) SOUTH TO I-10	CR 246 BRIDGE WEIGHT LIMIT: 28 TONS, 2 3 OR 4 AXLES
				WB	SOUTH ON US 441 (SR 47) TO CR 100A WEST TO US 41 (SR 25) NORTH TO I-10	NORTH ON US 441 (SR 47) TO CR 246 WEST TO US 41 (SR 25) SOUTH TO I-10	

Map ID	County	Exits	Limits	Direction	Primary Route	Secondary Route	Remarks
I-10 #11	COLUMBIA/ BAKER	303 TO 324	US 441 (SR 47) TO US 90 (SR 10)	EB	SOUTH ON US 441 (SR 47) TO US 90 (SR 10) EAST TO I-10	SOUTH ON US 441 (SR 47) TO CR 250 (GUM SWAMP RD) EAST TO CR 229 SOUTH TO US 90 ( SR 10) WEST TO I-10	NO SIGNS FOR CR 250 ON CR 229. TURN EASY TO MISS IN BOTH DIRECTIONS. CR 250 SIGNED AS GUM SWAMP RD AT US 441 INTERSECTION.
				WB	WEST ON US 90 (SR 10) TO US 441 (SR 47) NORTH TO I-10	EAST ON US 90 ( SR 10) TO CR 229 NORTH TO CR 250 (GUM SWAMP RD) WEST TO US 441 (SR 47) NORTH TO I-10	
I-10 #12	BAKER	324 TO 327	US 90 (SR 10) TO CR 229	EB	EAST ON US 90 ( SR 10) TO CR 229 SOUTH TO I-10		
				WB	NORTH ON CR 229 TO US 90 (SR 10) WEST TO I-10		
I-10 #13	BAKER	327 TO 333	CR 229 TO CR 125	EB	NORTH ON CR 229 TO US 90 (SR 10) EAST TO CR 125 SOUTH TO I-10	SOUTH ON CR 229 TO CR 130 EAST TO CR 125 NORTH TO I-10	
				WB	NORTH ON CR 125 TO US 90 (SR 10) WEST TO CR 229 SOUTH TO I-10	SOUTH ON CR 125 TO CR 130 WEST TO CR 229 NORTH TO I-10	
I-10 #14	BAKER	333 TO 336	CR 125 TO SR 228	EB	NORTH ON CR 125 TO US 90 (SR 10 ) EAST TO SR 228 SOUTH TO I-10	SOUTH ON CR 125 TO CR 130 EAST TO SR 121 NORTH TO I-10	SECONDARY ROUTE ONLY APPLIES IF CLOSURE IS FROM CR 125 TO SR 121
				WB	NORTH ON SR 228 TO US 90 (US 10) WEST TO CR 125 SOUTH TO I-10	SOUTH ON SR 121 TO CR 130 WEST TO CR 125 NORTH TO I-10	
I-10 #15	DUVAL	336 TO 343	SR 228 TO US 301	EB	NORTH ON SR 228 TO US 90 (SR 10) EAST TO US 301 SOUTH TO I-10	EAST ON SR 228 TO US 301 NORTH TO I-10	
				WB	NORTH ON US 301 TO US 90 (SR 10) WEST TO SR 228 SOUTH TO I-10	SOUTH ON US 301 TO SR 228 WEST TO I-10	
I-10 #16	DUVAL	343 TO 350	US 301 TO SR 23 (CECIL COMMERCE CENTER ROAD)	EB	NORTH ON US 301 TO US 90 (SR 10) EAST TO CR 115C (CHAFFEE RD) SOUTH TO I-10		
				WB	NORTH ON CR 115C (CHAFFEE RD) TO US 90 (SR 10) WEST TO US 301 SOUTH TO I-10		
I-10 #17	DUVAL	350 TO 351	SR 23 (CECIL COMMERCE CENTER ROAD) TO CR 115C (CHAFFEE ROAD)	EB	SOUTH ON SR 23 (CECIL COMMERCE CENTER RD) TO NORMANY BLVD EAST TO CR 115C (CHAFFEE ROAD) NORTH TO I-10		
				WB	NORTH ON CR 115C (CHAFFEE ROAD) TO US 90 (BEAVER STREET) WEST TO US 301 SOUTH TO I-10		
I-10 #18A	DUVAL	351 TO 355	CR 115C (CHAFFEE RD) TO HAMMOND BLVD	EB	NORTH ON CHAFFEE RD TO BEAVER ST (US 90) EAST TO HAMMOND BLVD SOUTH TO I-10 E	SOUTH ON CHAFFEE RD TO NORMANDY BLVD EAST TO HAMMOND BLVD NORTH TO I-10 E	
				WB	NORTH ON HAMMOND BLVD TO BEAVER ST (US 90) WEST TO CHAFFEE RD SOUTH TO I-10 W	SOUTH ON HAMMOND BLVD TO NORMANDY BLVD WEST TO CHAFFEE RD NORTH TO I-10 W	
I-10 #18B	DUVAL	355 TO 356	HAMMOND BLVD TO I-295	EB	NORTH ON HAMMOND BLVD TO BEAVER ST (US 90) EAST TO LANE AVE SOUTH TO I-10 E	SOUTH ON HAMMOND BLVD TO SR 228 (NORMANDY BLVD) EAST TO I-295 NORTH TO I-10 E	
				WB	NORTH ON LANE AVE TO BEAVER ST (US 90) TO HAMMOND BLVD SOUTH TO I-10 W	SOUTH ON I-295 TO SR 228 (NORMANDY BLVD) WEST TO HAMMOND BLVD NORTH TO I-10 W	
I-10 #19	DUVAL	356 TO 357	I-295 TO SR 103 (LANE AVE)	EB	SOUTH ON I-295 TO SR 228 (NORMANDY BLVD) EAST TO SR 103 (LANE AVE) NORTH TO I-10	NORTH ON I-295 TO COMMONWEALTH AVE EAST TO SR 103 (LANE AVE) SOUTH TO I-10	
				WB	SOUTH ON SR 103 (LANE AVE) TO SR 228 (NORMANDY BLVD) WEST TO I-295 NORTH TO I-10	NORTH ON SR 103 (LANE AVE) TO COMMONWEALTH AVE WEST TO I-295 SOUTH TO I-10	
I-10 #20	DUVAL	357 TO 358	SR 103 (LANE AVE) TO SR 111 (CASSAT AVE/EDGEWOOD AVE)	EB	SOUTH ON SR 103 (LANE AVE) TO SR 228 (NORMANDY BLVD) EAST TO SR 111 (CASSAT AVE/EDGEWOOD AVE) NORTH TO I-10	NORTH ON SR 103 (LANE AVE) TO US 90 (BEAVER ST) EAST TO SR 111 (CASSAT AVE/EDGEWOOD AVE) SOUTH TO I-10	
				WB	SOUTH ON SR 111 (CASSAT AVE/EDGEWOOD AVE) TO SR 228 (NORMANDY BLVD) WEST TO SR 103 (LANE AVE) NORTH TO I-10	NORTH ON SR 111 (CASSAT AVE/EDGEWOOD AVE) TO US 90 (BEAVER ST) WEST TO SR 103 (LANE AVE) SOUTH TO I-10	

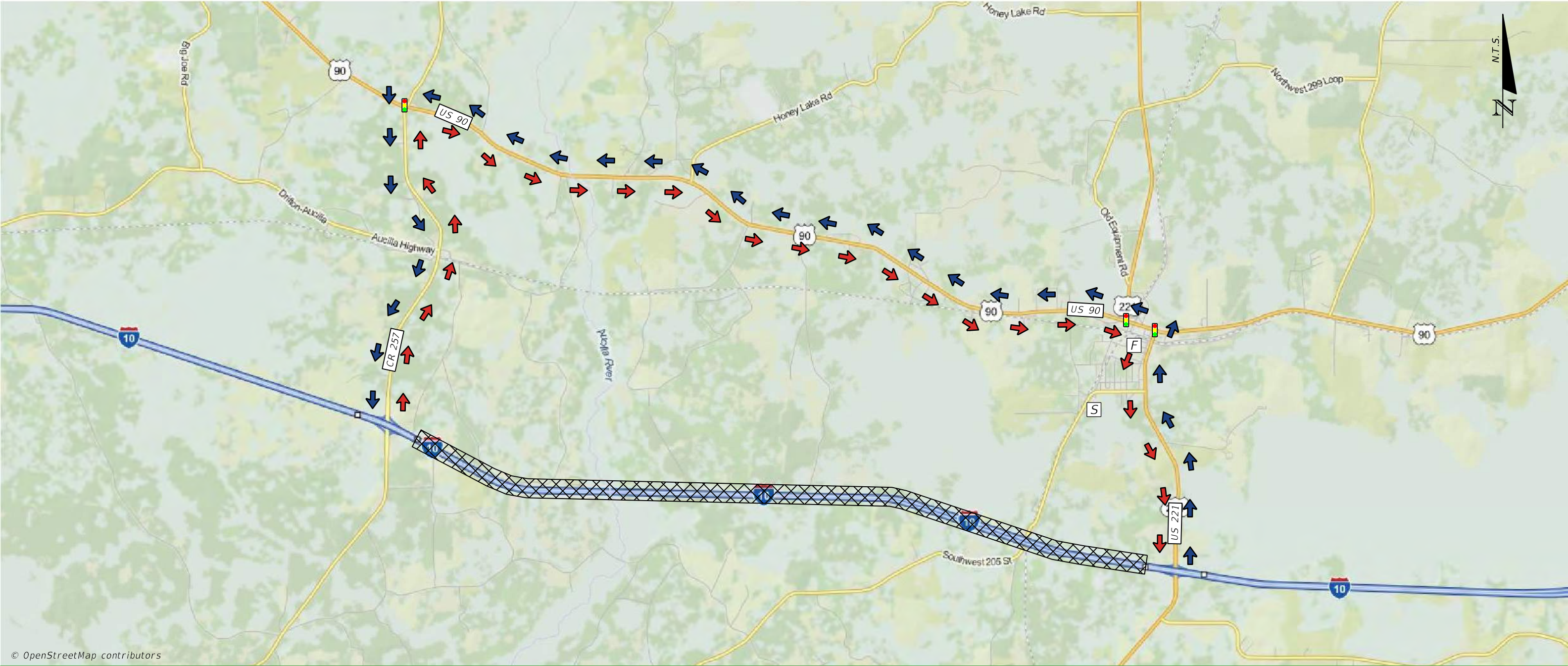
Map ID	County	Exits	Limits	Direction	Primary Route	Secondary Route	Remarks
I-10 #21	DUVAL	358 TO 360	SR 111 (CASSAT AVE/EDGEWOOD AVE) TO SR 129 (MCDUFF AVE)	EB	SOUTH ON SR 111 (CASSAT AVE) TO LENOX AVE EAST TO RAYFORD ST EAST TO SR 129 (MCDUFF AVE) NORTH TO I-10		
				WB	NORTH ON SR 129 (MCDUFF AVE) TO LENOX AVE/HIGHWAY AVE WEST TO SR 111 (CASSAT AVE) SOUTH TO I-10		
I-10 #22	DUVAL	360 TO 362	SR 129 (MCDUFF AVE) TO STOCKTON ST	EB	SOUTH ON SR 129 (MCDUFF AVE) TO PARK ST EAST TO STOCKTON ST NORTH TO I-10		
				WB	SOUTH ON STOCKTON ST TO PARK ST WEST TO SR 129 (MCDUFF AVE) NORTH TO I-10		





FEBRUARY 2022

CR 257 TO US 221 (SR 55)



© OpenStreetMap contributors

NOTES	PRIMARY	EB	EASTBOUND VEHICLES DIVERTED NORTH ON CR 257 TO US 90 (SR 10) EAST TO US 221 (SR 55) SOUTH TO I-10.	AREA OF CLOSURE PRIMARY ROUTE EB PRIMARY ROUTE WB SECONDARY ROUTE EB SECONDARY ROUTE WB	<div>XXXXXX</div> <div>→</div> <div>→</div> <div>→</div> <div>→</div>	LEGEND <div>FIRE STATION</div> <div>HOSPITAL</div> <div>POLICE STATION</div> <div>SCHOOL</div> <div>SIGNAL</div>	<div>F</div> <div>H</div> <div>P</div> <div>S</div> <div></div>
		WB	WESTBOUND VEHICLES DIVERTED NORTH ON US 221 (SR 55) TO US 90 (SR 10) WEST TO CR 257 SOUTH TO I-10.				
	SECONDARY	EB	N/A				
		WB	N/A				





FEBRUARY 2022

US 221 (SR 55) TO SR 14



© OpenStreetMap contributors

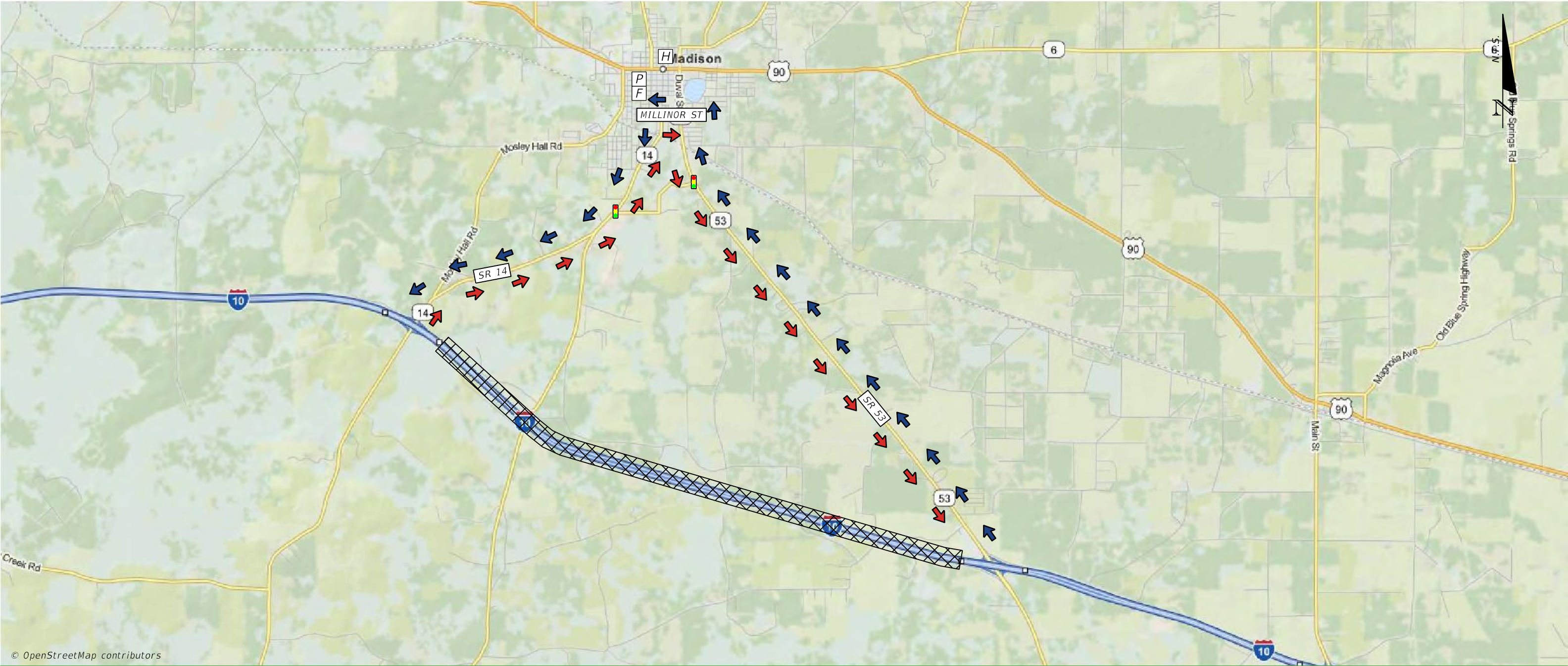
NOTES	PRIMARY	EB	EASTBOUND VEHICLES DIVERTED NORTH ON US 221 (SR 55) TO US 90 (SR 10) EAST TO SR 53 SOUTH TO MILLINOR ST WEST TO SR 14 SOUTH TO I-10.	AREA OF CLOSURE	<div><div></div><div></div><div></div><div></div><div></div><div></div><div></div><div></div><div></div><div></div><div></div><div></div><div></div><div></div><div></div><div></div><div></div><div></div><div></div><div></div><div></div><div></div><div></div><div></div><div></div><div></div><div></div><div></div><div></div><div></div><div></div><div></div><div></div><div></div><div></div><div></div><div></div><div></div><div></div><div></div><div></div><div></div><div></div><div></div><div></div><div></div><div></div><div></div><div></div><div></div><div></div><div></div><div></div><div></div><div></div><div></div><div></div><div></div><div></div><div></div><div></div><div></div><div></div><div></div><div></div><div></div><div></div><div></div><div></div><div></div><div></div><div></div><div></div><div></div><div></div><div></div><div></div><div></div><div></div><div></div><div></div><div></div><div></div><div></div><div></div><div></div><div></div><div></div><div></div><div></div><div></div><div></div><div></div><div></div><div></div><div></div><div></div><div></div><div></div><div></div><div></div><div></div><div></div><div></div><div></div><div></div><div></div><div></div><div></div><div></div><div></div><div></div><div></div><div></div><div></div><div></div><div></div><div></div><div></div><div></div><div></div><div></div><div></div><div></div><div></div><div></div><div></div><div></div><div></div><div></div><div></div><div></div><div></div><div></div><div></div><div></div><div></div><div></div><div></div><div></div><div></div><div></div><div></div><div></div><div></div><div></div><div></div><div></div><div></div><div></div><div></div><div></div><div></div><div></div><div></div><div></div><div></div><div></div><div></div><div></div><div></div><div></div><div></div><div></div><div></div><div></div><div></div><div></div><div></div><div></div><div></div><div></div><div></div><div></div><div></div><div></div><div></div><div></div><div></div><div></div><div></div><div></div><div></div><div></div><div></div><div></div><div></div><div></div><div></div><div></div><div></div><div></div><div></div><div></div><div></div><div></div><div></div><div></div><div></div><div></div><div></div><div></div><div></div><div></div><div></div><div></div><div></div><div></div><div></div><div></div><div></div><div></div><div></div><div></div><div></div><div></div><div></div><div></div><div></div><div></div><div></div><div></div><div></div><div></div><div></div><div></div><div></div><div></div><div></div><div></div><div></div><div></div><div></div><div></div><div></div><div></div><div></div><div></div><div></div><div></div><div></div><div></div><div></div><div></div><div></div><div></div><div></div><div></div><div></div><div></div><div></div><div></div><div></div><div></div><div></div><div></div><div></div><div></div><div></div><div></div><div></div><div></div><div></div><div></div><div></div><div></div><div></div><div></div><div></div><div></div><div></div><div></div><div></div><div></div><div></div><div></div><div></div><div></div><div></div><div></div><div></div><div></div><div></div><div></div><div></div><div></div><div></div><div></div><div></div><div></div><div></div><div></div><div></div><div></div><div></div><div></div><div></div><div></div><div></div><div></div><div></div><div></div><div></div><div></div><div></div><div></div><div></div><div></div><div></div><div></div><div></div><div></div><div></div><div></div><div></div><div></div><div></div><div></div><div></div><div></div><div></div><div></div><div></div><div></div><div></div><div></div><div></div><div></div><div></div><div></div><div></div><div></div><div></div><div></div><div></div><div></div><div></div><div></div><div></div><div></div><div></div><div></div><div></div><div></div><div></div><div></div><div></div><div></div><div></div><div></div><div></div><div></div><div></div><div></div><div></div><div></div><div></div><div></div><div></div><div></div><div></div><div></div><div></div><div></div><div></div><div></div><div></div><div></div><div></div><div></div><div></div><div></div><div></div><div></div><div></div><div></div><div></div><div></div><div></div><div></div><div></div><div></div><div></div><div></div><div></div><div></div><div></div><div></div><div></div><div></div><div></div><div></div><div></div><div></div><div></div><div></div><div></div><div></div><div></div><div></div><div></div><div></div><div></div><div></div><div></div><div></div><div></div><div></div><div></div><div></div><div></div><div></div><div></div><div></div><div></div><div></div><div></div><div></div><div></div><div></div><div></div><div></div><div></div><div></div><div></div><div></div><div></div><div></div><div></div><div></div><div></div><div></div><div></div><div></div><div></div><div></div><div></div><div></div><div></div><div></div><div></div><div></div><div></div><div></div><div></div><div></div><div></div><div></div><div></div><div></div><div></div><div></div><div></div><div></div><div></div><div></div><div></div><div></div><div></div><div></div><div></div><div></div><div></div><div></div><div></div><div></div><div></div><div></div><div></div><div></div><div></div><div></div><div></div><div></div><div></div><div></div><div></div><div></div><div></div><div></div><div></div><div></div><div></div><div></div><div></div><div></div><div></div><div></div><div></div><div></div><div></div><div></div><div></div><div></div><div></div><div></div><div></div><div></div><div></div><div></div><div></div><div></div><div></div><div></div><div></div><div></div><div></div><div></div><div></div><div></div><div></div><div></div><div></div><div></div><div></div><div></div><div></div><div></div><div></div><div></div><div></div><div></div><div></div><div></div><div></div><div></div><div></div><div></div><div></div><div></div><div></div><div></div><div></div><div></div><div></div><div></div><div></div><div></div><div></div><div></div><div></div><div></div><div></div><div></div><div></div><div></div><div></div><div></div><div></div><div></div><div></div><div></div><div></div><div></div><div></div><div></div><div></div><div></div><div></div><div></div><div></div><div></div><div></div><div></div><div></div><div></div><div></div><div></div><div></div><div></div><div></div><div></div><div></div><div></div><div></div><div></div><div></div><div></div><div></div><div></div><div></div><div></div><div></div><div></div><div></div><div></div><div></div><div></div><div></div><div></div><div></div><div></div><div></div><div></div><div></div><div></div><div></div><div></div><div></div><div></div><div></div><div></div><div></div><div></div><div></div><div></div><div></div><div></div><div></div><div></div><div></div><div></div><div></div><div></div><div></div><div></div><div></div><div></div><div></div><div></div><div></div><div></div><div></div><div></div><div></div><div></div><div></div><div></div><div></div><div></div><div></div><div></div><div></div><div></div><div></div><div></div><div></div><div></div><div></div><div></div><div></div><div></div><div></div><div></div><div></div><div></div><div></div><div></div><div></div><div></div><div></div><div></div><div></div><div></div><div></div><div></div><div></div><div></div><div></div><div></div><div></div><div></div><div></div><div></div><div></div><div></div><div></div><div></div><div></div><div></div><div></div><div></div><div></div><div></div><div></div><div></div><div></div><div></div><div></div><div></div><div></div><div></div><div></div><div></div><div></div><div></div><div></div><div></div><div></div><div></div><div></div><div></div><div></div><div></div><div></div><div></div><div></div><div></div><div></div><div></div><div></div><div></div><div></div><div></div><div></div><div></div><div></div><div></div><div></div><div></div><div></div><div></div><div></div><div></div><div></div><div></div><div></div><div></div><div></div><div></div><div></div><div></div><div></div><div></div><div></div><div></div><div></div><div></div><div></div><div></div><div></div><div></div><div></div><div></div><div></div><div></div><div></div><div></div><div></div><div></div><div></div><div></div><div></div><div></div><div></div><div></div><div></div><div></div><div></div><div></div><div></div><div></div><div></div><div></div><div></div><div></div><div></div><div></div><div></div><div></div><div></div><div></div><div></div><div></div><div></div><div></div><div></div><div></div><div></div><div></div><div></div><div></div><div></div><div></div><div></div><div></div><div></div><div></div><div></div><div></div><div></div><div></div><div></div><div></div><div></div><div></div><div></div><div></div><div></div><div></div><div></div><div></div><div></div><div></div><div></div><div></div><div></div><div></div><div></div><div></div><div></div><div></div><div></div><div></div><div></div><div></div><div></div><div></div><div></div><div></div><div></div><div></div><div></div><div></div><div></div><div></div><div></div><div></div><div></div><div></div><div></div><div></div><div></div><div></div><div></div><div></div><div></div><div></div><div></div><div></div><div></div><div></div><div></div><div></div><div></div><div></div><div></div><div></div><div></div><div></div><div></div><div></div><div></div><div></div><div></div><div></div><div></div><div></div><div></div><div></div><div></div><div></div><div></div><div></div><div></div><div></div><div></div><div></div><div></div><div></div><div></div><div></div><div></div><div></div><div></div><div></div><div></div><div></div><div></div><div></div><div></div><div></div><div></div><div></div><div></div><div></div><div></div><div></div><div></div><div></div><div></div><div></div><div></div><div></div><div></div><div></div><div></div><div></div><div></div><div></div><div></div><div></div><div></div><div></div><div></div><div></div><div></div><div></div><div></div><div></div><div></div><div></div><div></div><div></div><div></div><div></div><div></div><div></div><div></div><div></div><div></div><div></div><div></div><div></div><div></div><div></div><div></div><div></div><div></div><div></div><div></div><div></div><div></div><div></div><div></div><div></div><div></div><div></div><div></div><div></div><div></div><div></div><div></div><div></div><div></div><div></div><div></div><div></div><div></div><div></div><div></div><div></div><div></div><div></div><div></div><div></div><div></div><div></div><div></div><div></div><div></div><div></div><div></div><div></div><div></div><div></div><div></div><div></div><div></div><div></div><div></div><div></div><div></div><div></div><div></div><div></div><div></div><div></div><div></div><div></div><div></div><div></div><div></div><div></div><div></div><div></div><div></div><div></div><div></div><div></div><div></div><div></div><div></div><div></div><div></div><div></div><div></div><div></div><div></div><div></div><div></div><div></div><div></div><div></div><div></div><div></div><div></div><div></div><div></div><div></div><div></div><div></div><div></div><div></div><div></div><div></div><div></div><div></div><div></div><div></div><div></div><div></div><div></div><div></div><div></div><div></div><div></div><div></div><div></div><div></div><div></div><div></div><div></div><div></div><div></div><div></div><div></div><div></div><div></div><div></div><div></div><div></div><div></div><div></div><div></div><div></div><div></div><div></div><div></div><div></div><div></div><div></div><div></div><div></div><div></div><div></div><div></div><div></div><div></div><div></div><div></div><div></div><div></div><div></div><div></div><div></div><div></div><div></div><div></div><div></div><div></div><div></div><div></div><div></div><div></div><div></div><div></div><div></div><div></div><div></div><div></div><div></div><div></div><div></div><div></div><div></div><div></div><div></div><div></div><div></div><div></div><div></div><div></div><div></div><div></div><div></div><div></div><div></div><div></div><div></div><div></div><div></div><div></div><div></div><div></div><div></div><div></div><div></div><div></div><div></div><div></div><div></div><div></div><div></div><div></div><div></div><div></div><div></div><div></div><div></div><div></div><div></div><div></div><div></div><div></div><div></div><div></div><div></div><div></div><div></div><div></div><div></div><div></div><div></div><div></div><div></div><div></div><div></div><div></div><div></div><div></div><div></div><div></div><div></div><div></div><div></div><div></div><div></div><div></div><div></div><div></div><div></div><div></div><div></div><div></div><div></div><div></div><div></div><div></div><div></div><div></div><div></div><div></div><div></div><div></div><div></div><div></div><div></div><div></div><div></div><div></div><div></div><div></div><div></div><div></div><div></div><div></div><div></div><div></div><div></div><div></div><div></div><div></div><div></div><div></div></div>
-------	---------	----	--	-----------------	--





FEBRUARY 2022

SR 14 TO SR 53



© OpenStreetMap contributors

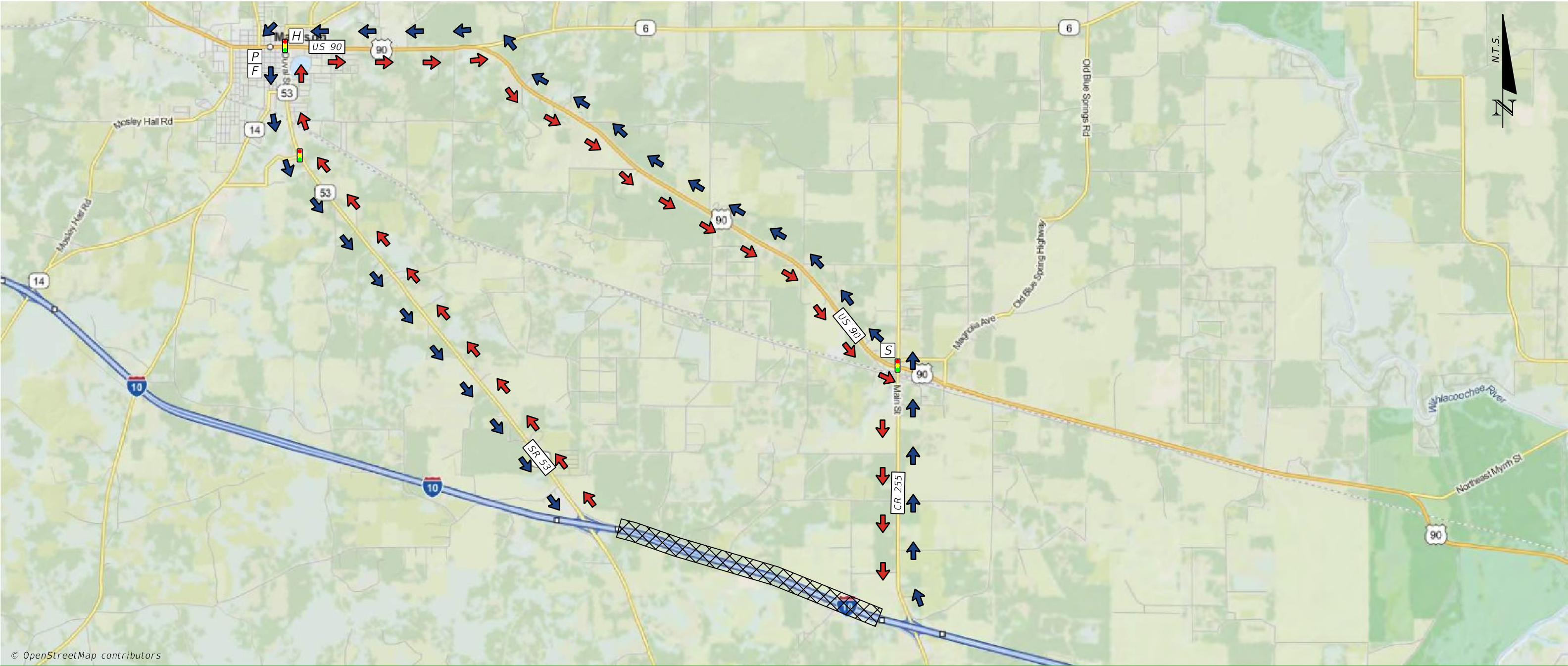
NOTES	PRIMARY	EB	EASTBOUND VEHICLES DIVERTED NORTH ON SR 14 TO MILLINOR ST EAST TO SR 53 SOUTH TO I-10.	AREA OF CLOSURE PRIMARY ROUTE EB PRIMARY ROUTE WB SECONDARY ROUTE EB SECONDARY ROUTE WB	<div>XXXXXX</div> <div>→</div> <div>➡</div> <div>⇨</div> <div>⇩</div>	LEGEND	FIRE STATION HOSPITAL POLICE STATION SCHOOL SIGNAL	[F] [H] [P] [S] 🚦
		WB	WESTBOUND VEHICLES DIVERTED NORTH ON SR 53 TO MILLINOR ST WEST TO SR 14 SOUTH TO I-10.					
	SECONDARY	EB	N/A					
		WB	N/A					










FEBRUARY 2022

SR 53 TO CR 255



© OpenStreetMap contributors

NOTES		LEGEND	
PRIMARY	EB	EASTBOUND VEHICLES DIVERTED NORTH ON SR 53 TO US 90 (SR 10) EAST TO CR 255 SOUTH TO I-10.	AREA OF CLOSURE
	WB	WESTBOUND VEHICLES DIVERTED NORTH ON CR 255 TO US 90 (SR 10) WEST TO SR 53 SOUTH TO I-10.	PRIMARY ROUTE EB
SECONDARY	EB	N/A	PRIMARY ROUTE WB
	WB	N/A	SECONDARY ROUTE EB
			SECONDARY ROUTE WB



FIRE STATION

HOSPITAL

POLICE STATION

SCHOOL

SIGNAL

[F]

[H]

[P]

[S]

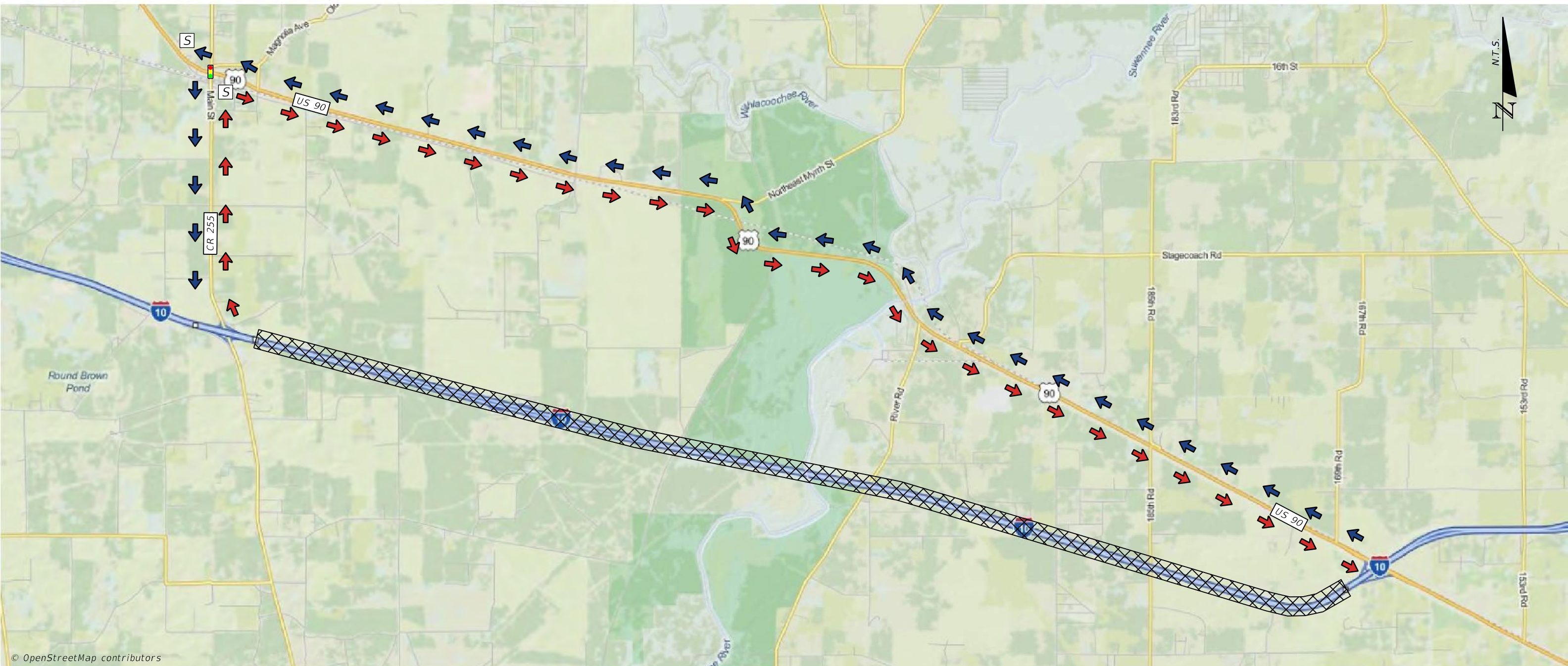
[Signal Icon]








FEBRUARY 2022

# CR 255 TO US 90 (SR 10)



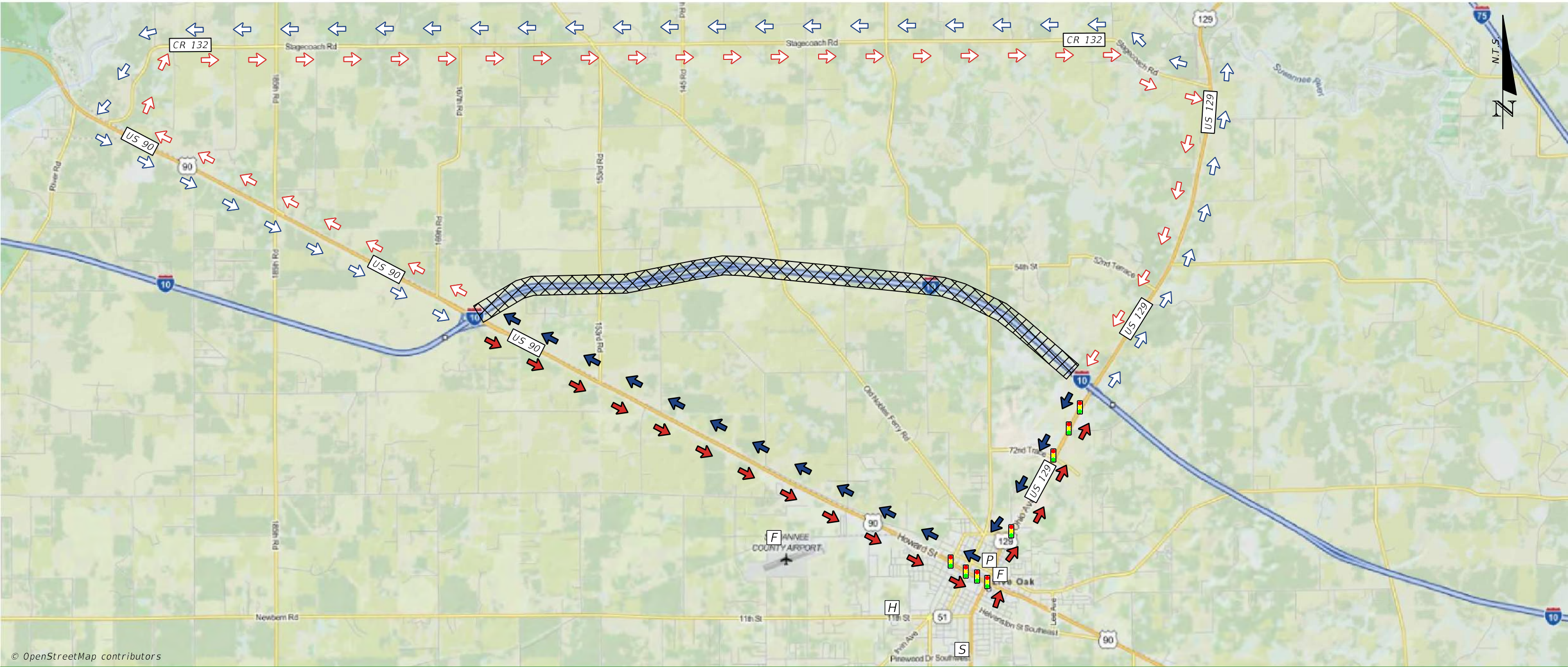
NOTES	PRIMARY	EB	EASTBOUND VEHICLES DIVERTED NORTH ON CR 255 TO US 90 (SR 10) EAST TO I-10.	LEGEND	AREA OF CLOSURE		FIRE STATION					
		WB	WESTBOUND VEHICLES DIVERTED WEST ON US 90 (SR 10) TO CR 255 SOUTH TO I-10.						SECONDARY	EB	N/A	HOSPITAL
	WB	N/A	WB							N/A	POLICE STATION	
	SECONDARY ROUTE EB		SECONDARY ROUTE WB							SCHOOL		
SECONDARY ROUTE WB		SIGNAL										





FEBRUARY 2022

US 90 (SR 10) TO US 129 (SR 51)



© OpenStreetMap contributors

NOTES	PRIMARY	EB	EASTBOUND VEHICLES DIVERTED EAST US 90 (SR 10) TO US 129 (SR 51) NORTH TO I-10.	AREA OF CLOSURE PRIMARY ROUTE EB PRIMARY ROUTE WB SECONDARY ROUTE EB SECONDARY ROUTE WB	LEGEND <div>AREA OF CLOSURE</div> <div>PRIMARY ROUTE EB</div> <div>PRIMARY ROUTE WB</div> <div>SECONDARY ROUTE EB</div> <div>SECONDARY ROUTE WB</div> <div>FIRE STATION</div> <div>HOSPITAL</div> <div>POLICE STATION</div> <div>SCHOOL</div> <div>SIGNAL</div>	<div>[F]</div> <div>[H]</div> <div>[P]</div> <div>[S]</div> <div>[Signal]</div>
		WB	WESTBOUND VEHICLES DIVERTED SOUTH ON US 129 (SR 51) TO US 90 (SR 10) WEST TO I-10.			
	SECONDARY	EB	EASTBOUND VEHICLES DIVERTED WEST ON US 90 (SR 10) TO CR 132 EAST TO US 129 (SR 51) SOUTH TO I-10.			
		WB	WESTBOUND VEHICLES DIVERTED NORTH ON US 129 (SR 51) TO CR 132 WEST TO US 90 (SR 10) EAST TO I-10.			



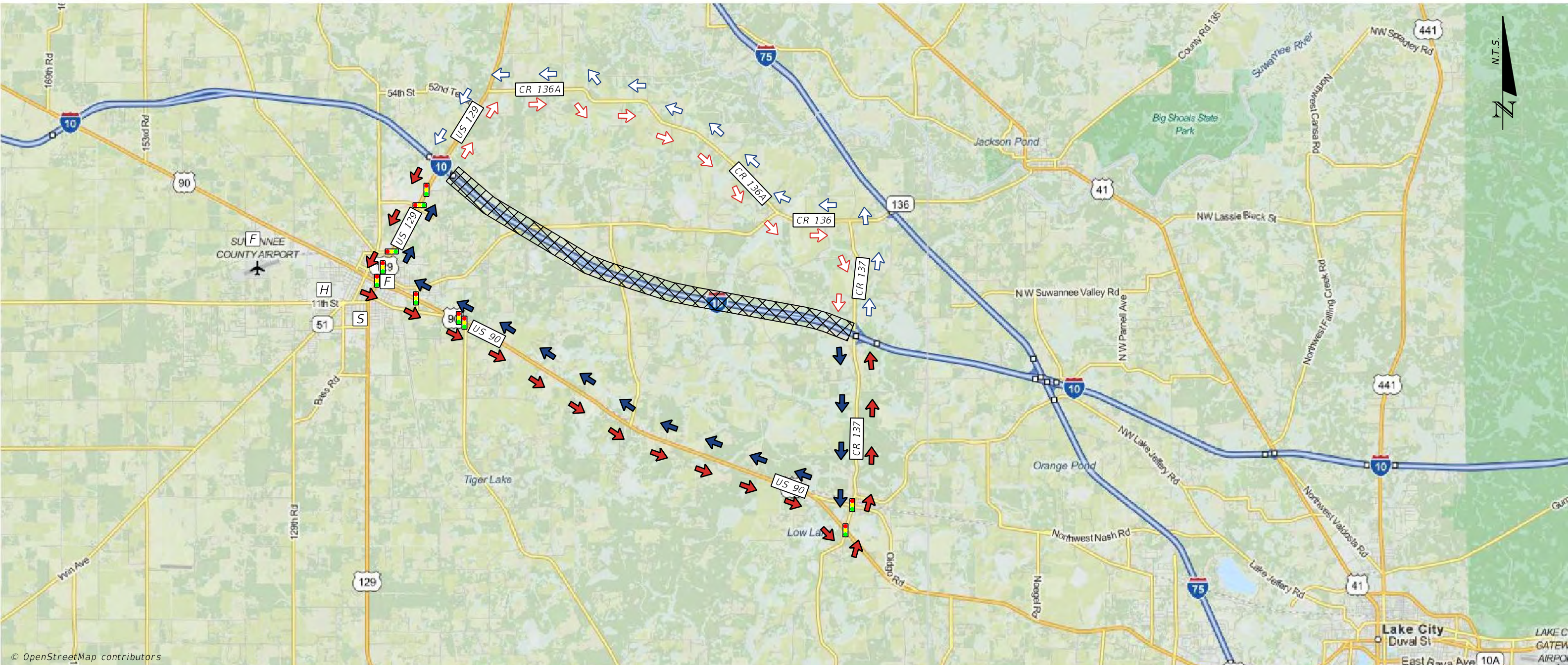


FEBRUARY 2022

Exit 283 to Exit 292

I-10 (SR 8) - Suwannee County

US 129 (SR 51) TO CR 137



© OpenStreetMap contributors

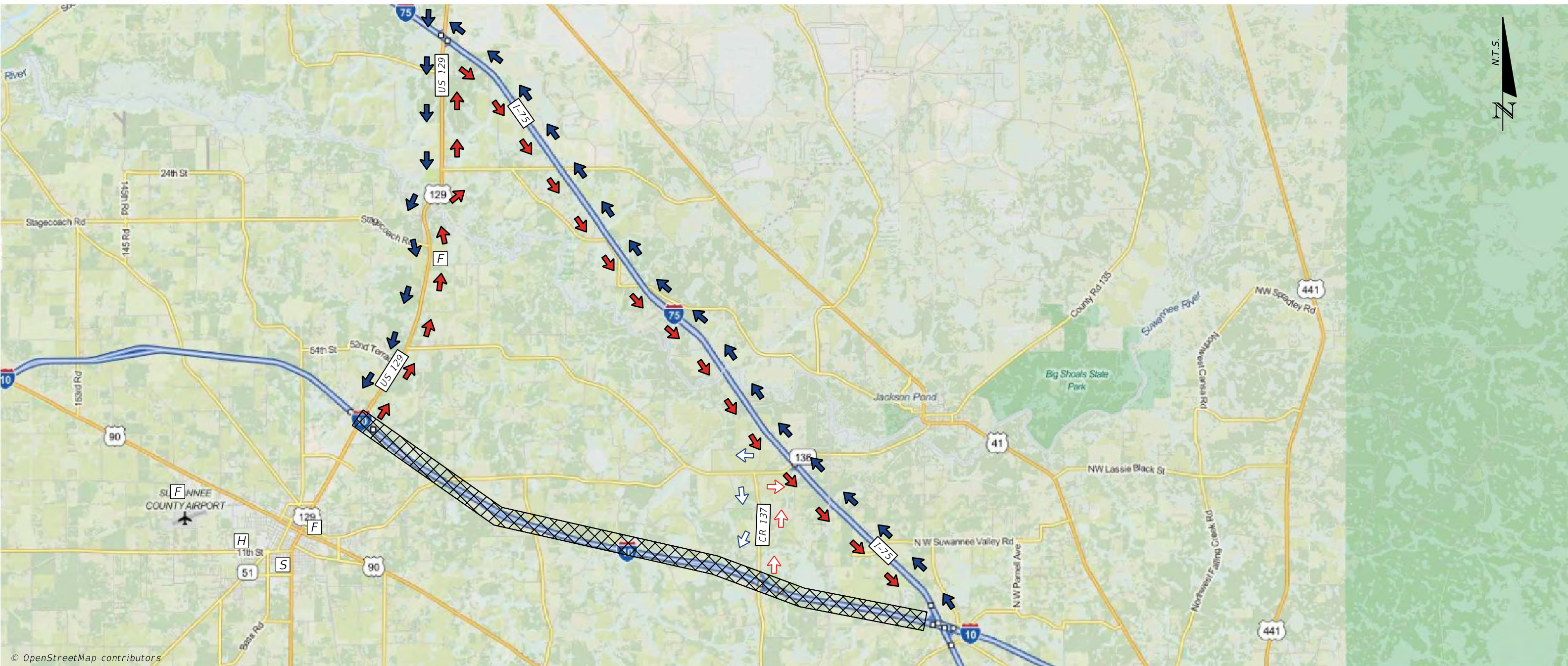
NOTES	PRIMARY	EB	EASTBOUND VEHICLES DIVERTED SOUTH ON US 129 (SR 51) TO US 90 (SR 10) EAST TO CR 137 NORTH TO I-10.	LEGEND	AREA OF CLOSURE		FIRE STATION	
		WB	WESTBOUND VEHICLES DIVERTED SOUTH ON CR 137 TO US 90 (SR 10) WEST TO US 129 (SR 51) NORTH TO I-10.		PRIMARY ROUTE EB		HOSPITAL	
	SECONDARY	EB	EASTBOUND VEHICLES DIVERTED NORTH ON US 129 (SR 51) TO CR 136A EAST TO CR 136 EAST TO CR 137 SOUTH TO I-10.		PRIMARY ROUTE WB		POLICE STATION	
		WB	WESTBOUND VEHICLES DIVERTED NORTH ON CR 137 TO CR 136 WEST TO CR 136A WEST TO US 129 (SR 51) SOUTH TO I-10.		SECONDARY ROUTE EB		SCHOOL	
					SECONDARY ROUTE WB		SIGNAL	














FEBRUARY 2022

# US 129 (SR 51) TO I-75



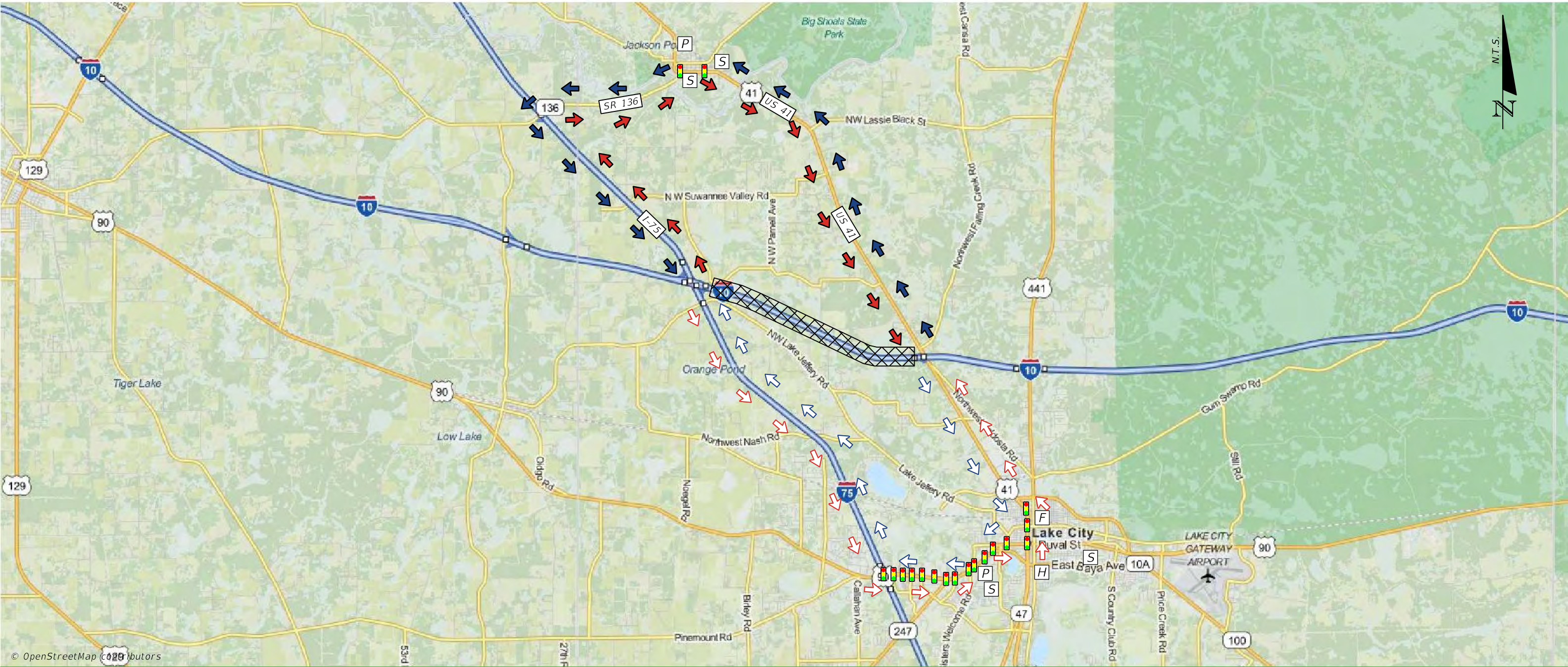
NOTES	PRIMARY	EB	EASTBOUND VEHICLES DIVERTED NORTH ON US 129 (SR 51) TO I-75 SOUTH TO I-10.	AREA OF CLOSURE	LEGEND		
		WB	WESTBOUND VEHICLES DIVERTED NORTH ON I-75 TO US 129 (SR 51) SOUTH TO I-10.			FIRE STATION	
	SECONDARY	EB	EASTBOUND VEHICLES DIVERTED NORTH ON CR 137 TO SR 136 EAST TO I-75 SOUTH TO I-10.			HOSPITAL	
		WB	WESTBOUND VEHICLES DIVERTED NORTH ON I-75 SR 136 WEST TO CR 137 SOUTH TO I-10.			POLICE STATION	
						SCHOOL	
						SIGNAL	










FEBRUARY 2022

I-75 TO US 41 (SR 25)



NOTES		LEGEND	
PRIMARY	EB	EASTBOUND VEHICLES DIVERTED NORTH ON I-75 TO SR 136 EAST TO US 41 (SR 25) SOUTH TO I-10.	AREA OF CLOSURE
	WB	WESTBOUND VEHICLES DIVERTED NORTH ON US 41 (SR 25) TO SR 136 WEST TO I-75 SOUTH TO I-10.	PRIMARY ROUTE EB
SECONDARY	EB	EASTBOUND VEHICLES DIVERTED SOUTH ON I-75 TO US 90 EAST TO US 41 (SR 25) TO I-10.	PRIMARY ROUTE WB
	WB	WESTBOUND VEHICLES DIVERTED SOUTH ON US 41 (SR 25) TO US 90 WEST TO I-75 NORTH TO I-10.	SECONDARY ROUTE EB
		SECONDARY ROUTE WB	








FIRE STATION

HOSPITAL

POLICE STATION

SCHOOL

SIGNAL

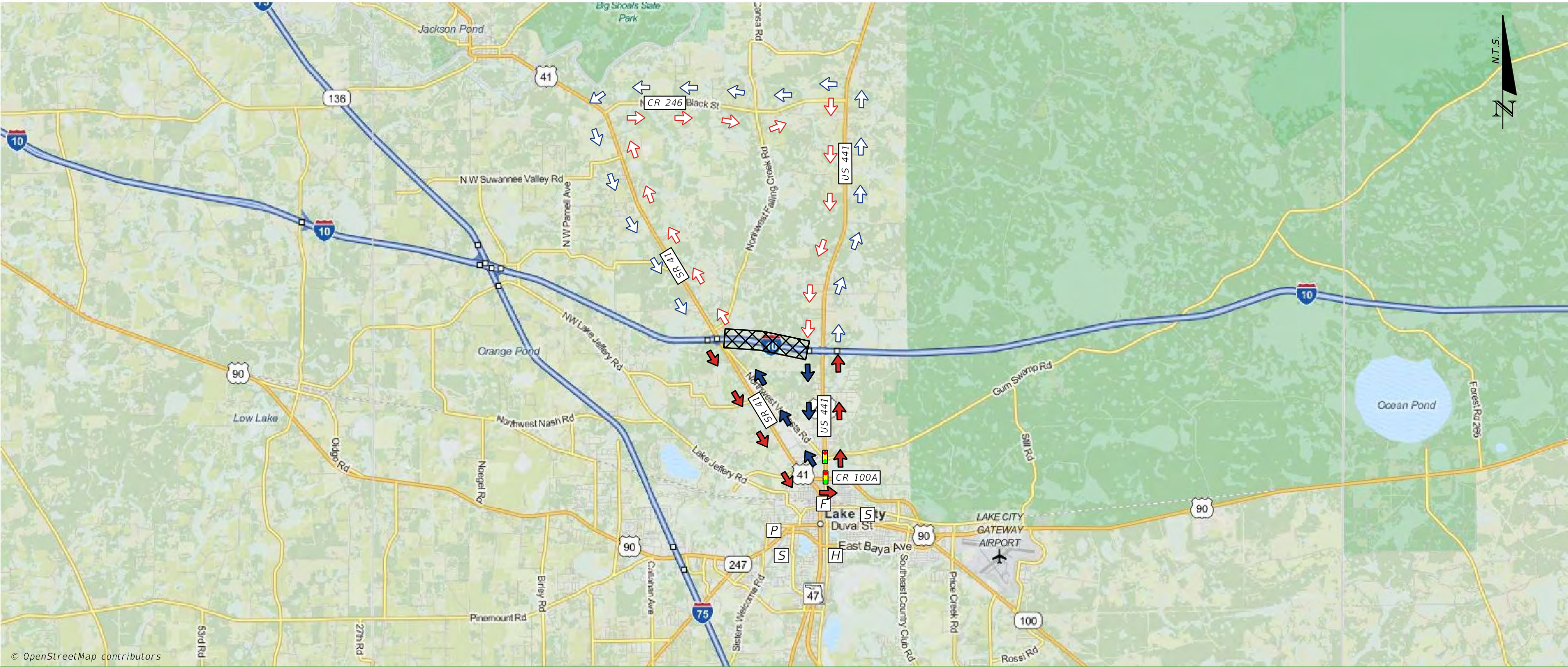
















FEBRUARY 2022

US 41 (SR 25) TO US 441 (SR 47)



© OpenStreetMap contributors

<div>NOTES</div> <div>CR 246 BRIDGE WEIGHT LIMIT: 28 TONS 2, 3, OR 4 AXLES.</div>	PRIMARY	EB	EASTBOUND VEHICLES DIVERTED SOUTH ON US 41 (SR 25) TO CR 100A EAST TO US 441 (SR 47) NORTH TO I-10.	AREA OF CLOSURE		FIRE STATION	
		WB	WESTBOUND VEHICLES DIVERTED SOUTH ON US 441 (SR 47) TO CR 100A WEST TO US 41 (SR 25) NORTH TO I-10.	PRIMARY ROUTE EB		HOSPITAL	
	SECONDARY	EB	EASTBOUND VEHICLES DIVERTED NORTH OF US 41 (SR 25) TO CR 246 EAST TO US 441 (SR 47) SOUTH TO I-10.	PRIMARY ROUTE WB		POLICE STATION	
		WB	WESTBOUND VEHICLES DIVERTED NORTH ON US 441 (SR 47) TO CR 246 WEST TO US 41 (SR 25) SOUTH TO I-10.	SECONDARY ROUTE EB		SCHOOL	
				SECONDARY ROUTE WB		SIGNAL	



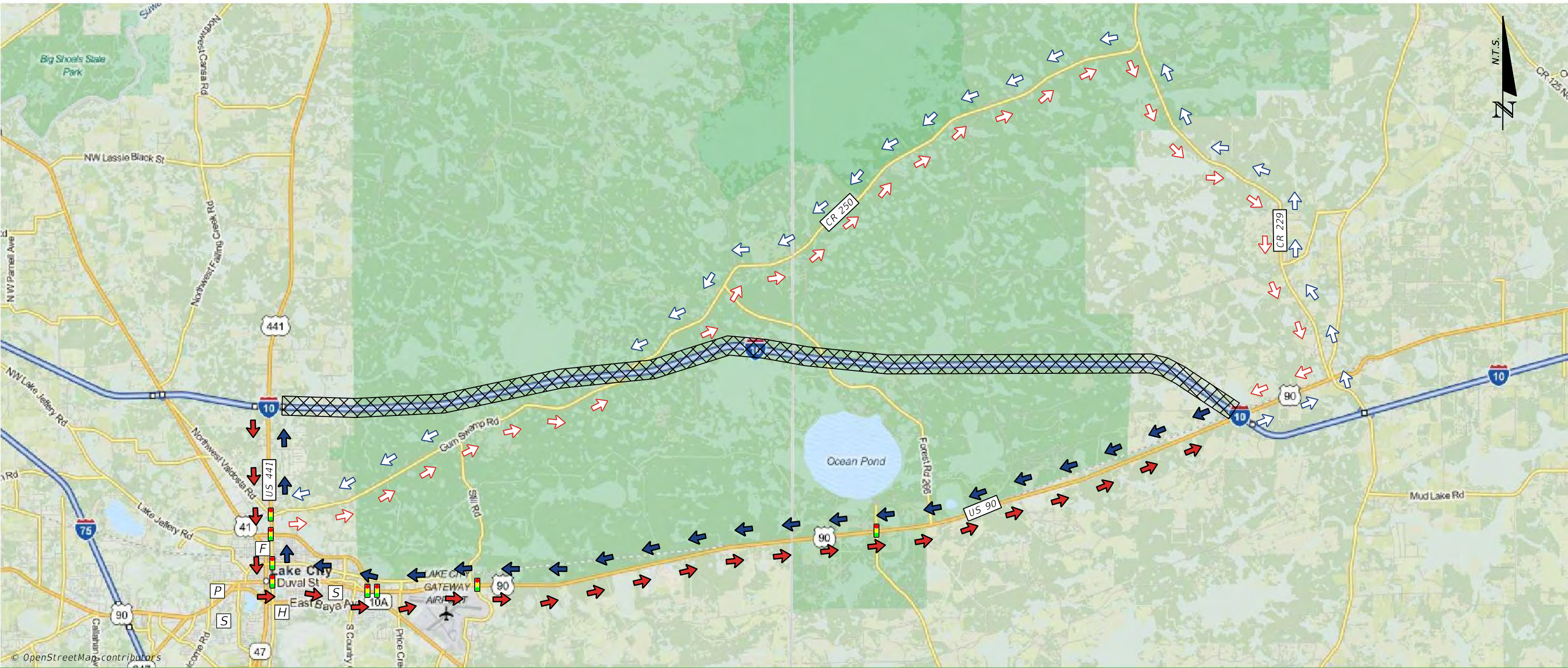


FEBRUARY 2022

# Exit 303 to Exit 324

# I-10 - Columbia/Baker County

## US 441 (SR 47) TO US 90 (SR 10)



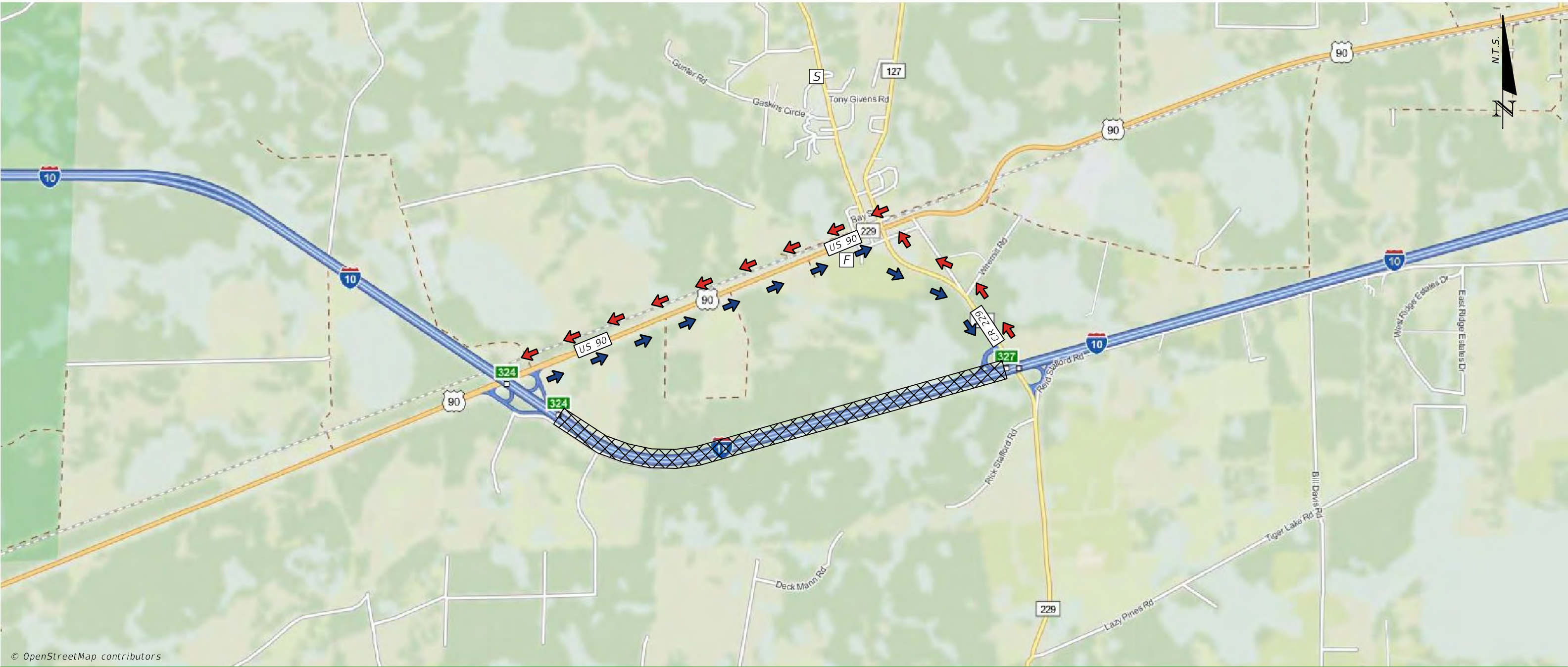
<div>NOTES</div> <div>NO SIGNS FOR CR 250 ON CR 229. THE TURN IS EASY TO MISS IN BOTH DIRECTIONS.</div> <div>CR 250 SIGNED AS GUM SWAMP RD AT US 441 INTERSECTION.</div>	PRIMARY	EB	EASTBOUND VEHICLES DIVERTED SOUTH ON US 441 (SR 47) TO US 90 (SR 10) EAST TO I-10.	AREA OF CLOSURE		FIRE STATION	
		WB	WESTBOUND VEHICLES DIVERTED WEST ON US 90 (SR 10) TO US 441 (SR 47) NORTH TO I-10.	PRIMARY ROUTE EB		HOSPITAL	
	SECONDARY	EB	EASTBOUND VEHICLES DIVERTED SOUTH ON US 441 (SR 47) TO CR 250 EAST TO CR 229 SOUTH TO US 90 (SR 10) WEST TO I-10.	PRIMARY ROUTE WB		POLICE STATION	
		WB	WESTBOUND VEHICLES DIVERTED EAST ON US 90 (SR 10) TO CR 229 NORTH TO CR 250 WEST TO US 441 (SR 47) NORTH TO I-10.	SECONDARY ROUTE EB		SCHOOL	
				SECONDARY ROUTE WB		SIGNAL	





FEBRUARY 2022

US 90 (SR 10) TO CR 229



© OpenStreetMap contributors

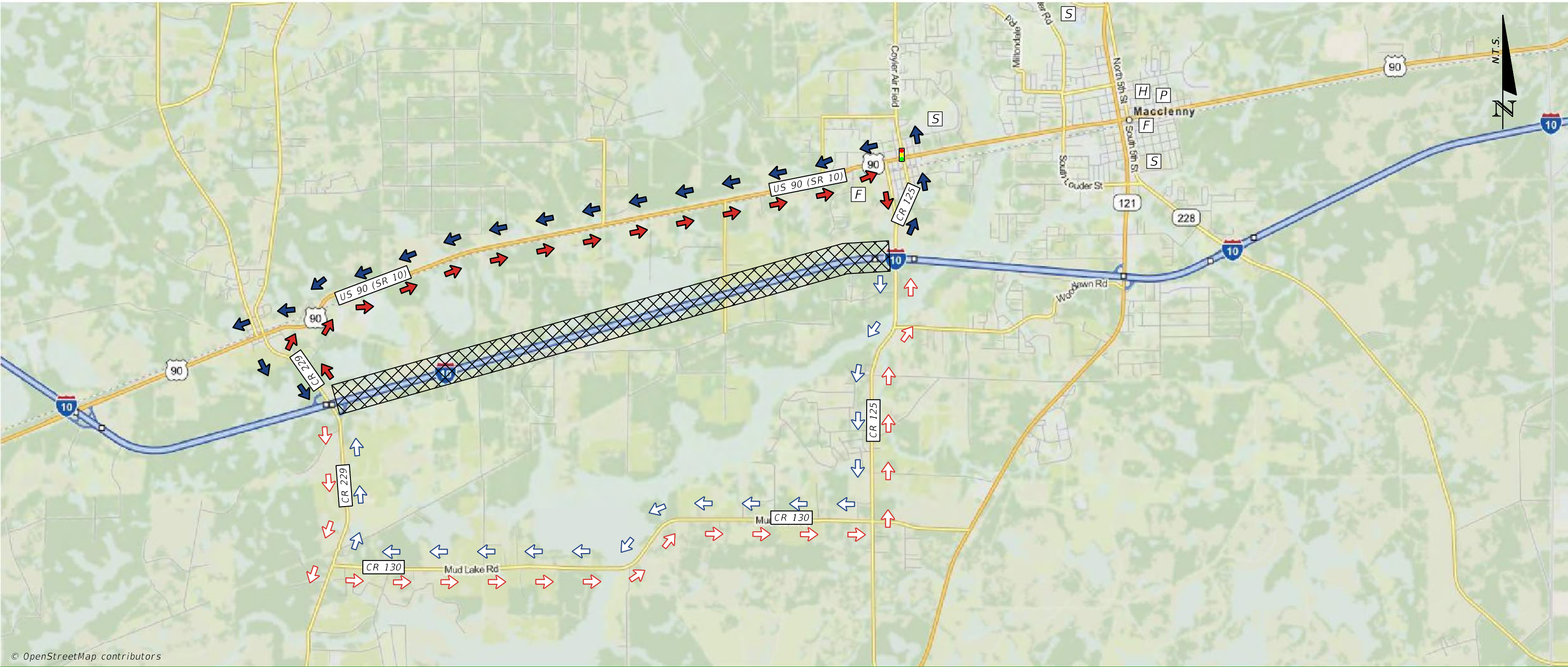
NOTES	PRIMARY	EB	EASTBOUND VEHICLES DIVERTED EAST ON US 90 (SR 10) TO CR 229 SOUTH TO I-10.	LEGEND	AREA OF CLOSURE		FIRE STATION	
		WB	WESTBOUND VEHICLES DIVERTED NORTH ON CR 229 TO US 90 (SR 10) WEST TO I-10.		PRIMARY ROUTE EB		HOSPITAL	
	SECONDARY	EB	N/A		PRIMARY ROUTE WB		POLICE STATION	
		WB	N/A		SECONDARY ROUTE EB		SCHOOL	
					SECONDARY ROUTE WB		SIGNAL	





FEBRUARY 2022

CR 229 TO CR 125



© OpenStreetMap contributors

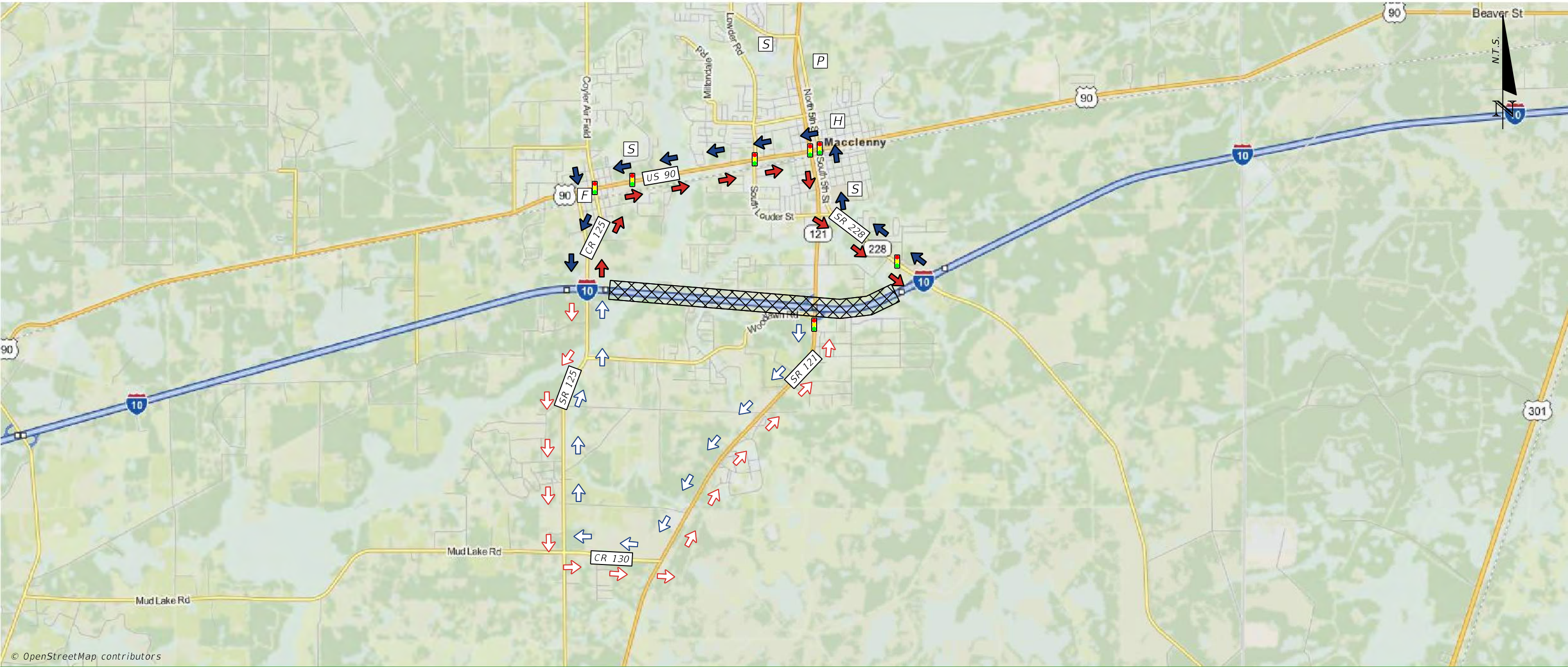
NOTES	PRIMARY	EB	EASTBOUND VEHICLES DIVERTED NORTH ON CR 229 TO US 90 (SR 10) EAST TO CR 125 SOUTH TO I-10.	AREA OF CLOSURE	<div><div></div><div></div><div></div><div></div><div></div><div></div><div></div><div></div><div></div><div></div><div></div><div></div><div></div><div></div><div></div><div></div><div></div><div></div><div></div><div></div><div></div><div></div><div></div><div></div><div></div><div></div><div></div><div></div><div></div><div></div><div></div><div></div><div></div><div></div><div></div><div></div><div></div><div></div><div></div><div></div><div></div><div></div><div></div><div></div><div></div><div></div><div></div><div></div><div></div><div></div><div></div><div></div><div></div><div></div><div></div><div></div><div></div><div></div><div></div><div></div><div></div><div></div><div></div><div></div><div></div><div></div><div></div><div></div><div></div><div></div><div></div><div></div><div></div><div></div><div></div><div></div><div></div><div></div><div></div><div></div><div></div><div></div><div></div><div></div><div></div><div></div><div></div><div></div><div></div><div></div><div></div><div></div><div></div><div></div><div></div><div></div><div></div><div></div><div></div><div></div><div></div><div></div><div></div><div></div><div></div><div></div><div></div><div></div><div></div><div></div><div></div><div></div><div></div><div></div><div></div><div></div><div></div><div></div><div></div><div></div><div></div><div></div><div></div><div></div><div></div><div></div><div></div><div></div><div></div><div></div><div></div><div></div><div></div><div></div><div></div><div></div><div></div><div></div><div></div><div></div><div></div><div></div><div></div><div></div><div></div><div></div><div></div><div></div><div></div><div></div><div></div><div></div><div></div><div></div><div></div><div></div><div></div><div></div><div></div><div></div><div></div><div></div><div></div><div></div><div></div><div></div><div></div><div></div><div></div><div></div><div></div><div></div><div></div><div></div><div></div><div></div><div></div><div></div><div></div><div></div><div></div><div></div><div></div><div></div><div></div><div></div><div></div><div></div><div></div><div></div><div></div><div></div><div></div><div></div><div></div><div></div><div></div><div></div><div></div><div></div><div></div><div></div><div></div><div></div><div></div><div></div><div></div><div></div><div></div><div></div><div></div><div></div><div></div><div></div><div></div><div></div><div></div><div></div><div></div><div></div><div></div><div></div><div></div><div></div><div></div><div></div><div></div><div></div><div></div><div></div><div></div><div></div><div></div><div></div><div></div><div></div><div></div><div></div><div></div><div></div><div></div><div></div><div></div><div></div><div></div><div></div><div></div><div></div><div></div><div></div><div></div><div></div><div></div><div></div><div></div><div></div><div></div><div></div><div></div><div></div><div></div><div></div><div></div><div></div><div></div><div></div><div></div><div></div><div></div><div></div><div></div><div></div><div></div><div></div><div></div><div></div><div></div><div></div><div></div><div></div><div></div><div></div><div></div><div></div><div></div><div></div><div></div><div></div><div></div><div></div><div></div><div></div><div></div><div></div><div></div><div></div><div></div><div></div><div></div><div></div><div></div><div></div><div></div><div></div><div></div><div></div><div></div><div></div><div></div><div></div><div></div><div></div><div></div><div></div><div></div><div></div><div></div><div></div><div></div><div></div><div></div><div></div><div></div><div></div><div></div><div></div><div></div><div></div><div></div><div></div><div></div><div></div><div></div><div></div><div></div><div></div><div></div><div></div><div></div><div></div><div></div><div></div><div></div><div></div><div></div><div></div><div></div><div></div><div></div><div></div><div></div><div></div><div></div><div></div><div></div><div></div><div></div><div></div><div></div><div></div><div></div><div></div><div></div><div></div><div></div><div></div><div></div><div></div><div></div><div></div><div></div><div></div><div></div><div></div><div></div><div></div><div></div><div></div><div></div><div></div><div></div><div></div><div></div><div></div><div></div><div></div><div></div><div></div><div></div><div></div><div></div><div></div><div></div><div></div><div></div><div></div><div></div><div></div><div></div><div></div><div></div><div></div><div></div><div></div><div></div><div></div><div></div><div></div><div></div><div></div><div></div><div></div><div></div><div></div><div></div><div></div><div></div><div></div><div></div><div></div><div></div><div></div><div></div><div></div><div></div><div></div><div></div><div></div><div></div><div></div><div></div><div></div><div></div><div></div><div></div><div></div><div></div><div></div><div></div><div></div><div></div><div></div><div></div><div></div><div></div><div></div><div></div><div></div><div></div><div></div><div></div><div></div><div></div><div></div><div></div><div></div><div></div><div></div><div></div><div></div><div></div><div></div><div></div><div></div><div></div><div></div><div></div><div></div><div></div><div></div><div></div><div></div><div></div><div></div><div></div><div></div><div></div><div></div><div></div><div></div><div></div><div></div><div></div><div></div><div></div><div></div><div></div><div></div><div></div><div></div><div></div><div></div><div></div><div></div><div></div><div></div><div></div><div></div><div></div><div></div><div></div><div></div><div></div><div></div><div></div><div></div><div></div><div></div><div></div><div></div><div></div><div></div><div></div><div></div><div></div><div></div><div></div><div></div><div></div><div></div><div></div><div></div><div></div><div></div><div></div><div></div><div></div><div></div><div></div><div></div><div></div><div></div><div></div><div></div><div></div><div></div><div></div><div></div><div></div><div></div><div></div><div></div><div></div><div></div><div></div><div></div><div></div><div></div><div></div><div></div><div></div><div></div><div></div><div></div><div></div><div></div><div></div><div></div><div></div><div></div><div></div><div></div><div></div><div></div><div></div><div></div><div></div><div></div><div></div><div></div><div></div><div></div><div></div><div></div><div></div><div></div><div></div><div></div><div></div><div></div><div></div><div></div><div></div><div></div><div></div><div></div><div></div><div></div><div></div><div></div><div></div><div></div><div></div><div></div><div></div><div></div><div></div><div></div><div></div><div></div><div></div><div></div><div></div><div></div><div></div><div></div><div></div><div></div><div></div><div></div><div></div><div></div><div></div><div></div><div></div><div></div><div></div><div></div><div></div><div></div><div></div><div></div><div></div><div></div><div></div><div></div><div></div><div></div><div></div><div></div><div></div><div></div><div></div><div></div><div></div><div></div><div></div><div></div><div></div><div></div><div></div><div></div><div></div><div></div><div></div><div></div><div></div><div></div><div></div><div></div><div></div><div></div><div></div><div></div><div></div><div></div><div></div><div></div><div></div><div></div><div></div><div></div><div></div><div></div><div></div><div></div><div></div><div></div><div></div><div></div><div></div><div></div><div></div><div></div><div></div><div></div><div></div><div></div><div></div><div></div><div></div><div></div><div></div><div></div><div></div><div></div><div></div><div></div><div></div><div></div><div></div><div></div><div></div><div></div><div></div><div></div><div></div><div></div><div></div><div></div><div></div><div></div><div></div><div></div><div></div><div></div><div></div><div></div><div></div><div></div><div></div><div></div><div></div><div></div><div></div><div></div><div></div><div></div><div></div><div></div><div></div><div></div><div></div><div></div><div></div><div></div><div></div><div></div><div></div><div></div><div></div><div></div><div></div><div></div><div></div><div></div><div></div><div></div><div></div><div></div><div></div><div></div><div></div><div></div><div></div><div></div><div></div><div></div><div></div><div></div><div></div><div></div><div></div><div></div><div></div><div></div><div></div><div></div><div></div><div></div><div></div><div></div><div></div><div></div><div></div><div></div><div></div><div></div><div></div><div></div><div></div><div></div><div></div><div></div><div></div><div></div><div></div><div></div><div></div><div></div><div></div><div></div><div></div><div></div><div></div><div></div><div></div><div></div><div></div><div></div><div></div><div></div><div></div><div></div><div></div><div></div><div></div><div></div><div></div><div></div><div></div><div></div><div></div><div></div><div></div><div></div><div></div><div></div><div></div><div></div><div></div><div></div><div></div><div></div><div></div><div></div><div></div><div></div><div></div><div></div><div></div><div></div><div></div><div></div><div></div><div></div><div></div><div></div><div></div><div></div><div></div><div></div><div></div><div></div><div></div><div></div><div></div><div></div><div></div><div></div><div></div><div></div><div></div><div></div><div></div><div></div><div></div><div></div><div></div><div></div><div></div><div></div><div></div><div></div><div></div><div></div><div></div><div></div><div></div><div></div><div></div><div></div><div></div><div></div><div></div><div></div><div></div><div></div><div></div><div></div><div></div><div></div><div></div><div></div><div></div><div></div><div></div><div></div><div></div><div></div><div></div><div></div><div></div><div></div><div></div><div></div><div></div><div></div><div></div><div></div><div></div><div></div><div></div><div></div><div></div><div></div><div></div><div></div><div></div><div></div><div></div><div></div><div></div><div></div><div></div><div></div><div></div><div></div><div></div><div></div><div></div><div></div><div></div><div></div><div></div><div></div><div></div><div></div><div></div><div></div><div></div><div></div><div></div><div></div><div></div><div></div><div></div><div></div><div></div><div></div><div></div><div></div><div></div><div></div><div></div><div></div><div></div><div></div><div></div><div></div><div></div><div></div><div></div><div></div><div></div><div></div><div></div><div></div><div></div><div></div><div></div><div></div><div></div><div></div><div></div><div></div><div></div><div></div><div></div><div></div><div></div><div></div><div></div><div></div><div></div><div></div><div></div><div></div><div></div><div></div><div></div><div></div><div></div><div></div><div></div><div></div><div></div><div></div><div></div><div></div><div></div><div></div><div></div><div></div><div></div><div></div><div></div><div></div><div></div><div></div><div></div><div></div><div></div><div></div><div></div><div></div><div></div><div></div><div></div><div></div><div></div><div></div><div></div><div></div><div></div><div></div><div></div><div></div><div></div><div></div><div></div><div></div><div></div><div></div><div></div><div></div><div></div><div></div><div></div><div></div><div></div><div></div><div></div><div></div><div></div><div></div><div></div><div></div><div></div><div></div><div></div><div></div><div></div><div></div><div></div><div></div><div></div><div></div><div></div><div></div><div></div><div></div><div></div><div></div><div></div><div></div><div></div><div></div><div></div><div></div><div></div><div></div><div></div><div></div><div></div><div></div><div></div><div></div><div></div><div></div><div></div><div></div><div></div><div></div><div></div><div></div><div></div><div></div><div></div><div></div><div></div><div></div><div></div><div></div><div></div><div></div><div></div><div></div><div></div><div></div><div></div><div></div><div></div><div></div><div></div><div></div><div></div><div></div><div></div><div></div><div></div><div></div><div></div><div></div><div></div><div></div><div>&lt;/</div></div>
-------	---------	----	--	-----------------	---















FEBRUARY 2022

CR 125 TO SR 228



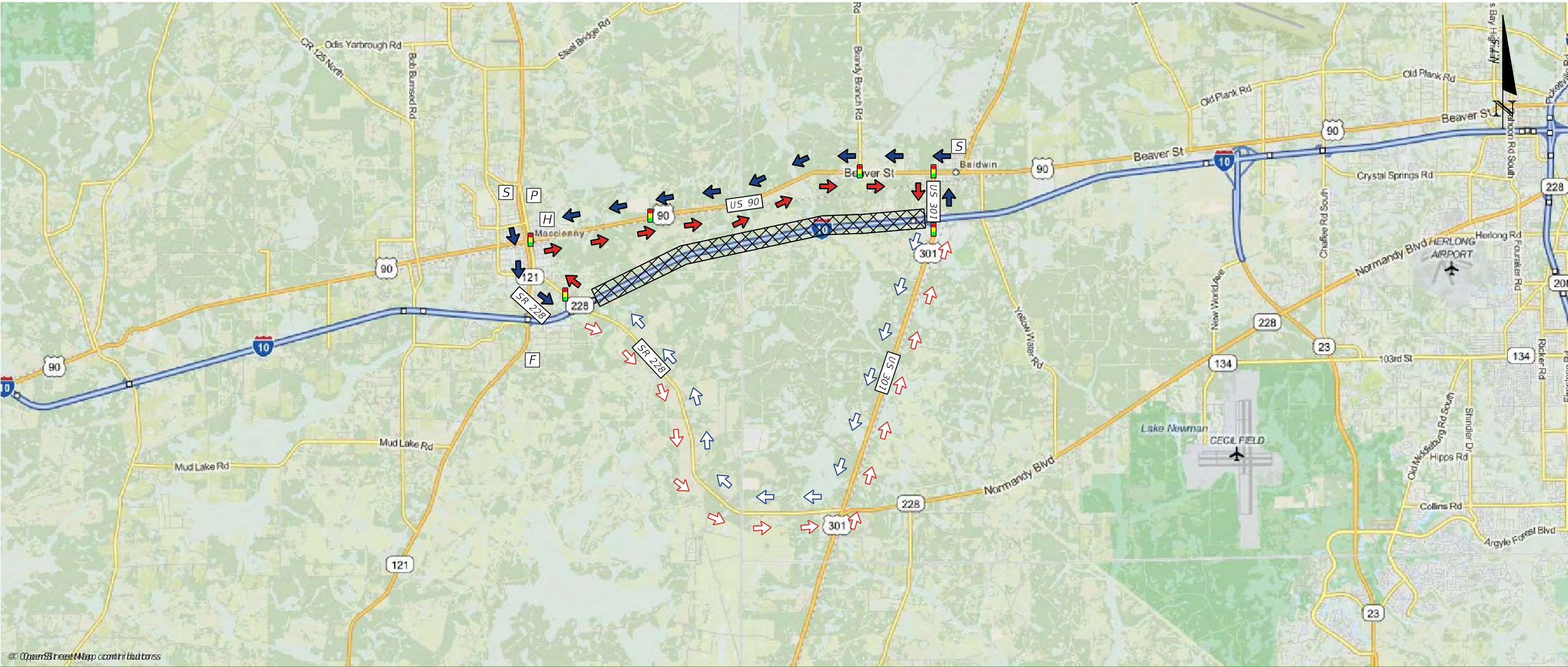
<div>NOTES</div> <div>SECONDARY ROUTE ONLY APPLIES IF CLOSURE IS FROM CR 125 TO SR 121.</div>	PRIMARY	EB	EASTBOUND VEHICLES DIVERTED NORTH ON CR 125 TO US 90 (SR 10) EAST TO SR 228 SOUTH TO I-10.	AREA OF CLOSURE		FIRE STATION	
		WB	WESTBOUND VEHICLES DIVERTED NORTH ON SR 228 TO US 90 SR (10) WEST TO CR 125 SOUTH TO I-10.	PRIMARY ROUTE EB		HOSPITAL	
	SECONDARY	EB	EASTBOUND VEHICLES DIVERTED SOUTH ON CR 125 TO CR 130 EAST TO SR 121 NORTH TO I-10.	PRIMARY ROUTE WB		POLICE STATION	
		WB	WESTBOUND VEHICLES DIVERTED SOUTH ON SR 121 TO CR 130 WEST TO CR 125 NORTH TO I-10.	SECONDARY ROUTE EB		SCHOOL	
				SECONDARY ROUTE WB		SIGNAL	





FEBRUARY 2022

SR 228 TO US 301



NOTES		LEGEND	
PRIMARY	EB	EASTBOUND VEHICLES DIVERTED NORTH ON SR 228 TO US 90 (SR 10) EAST TO US 301 SOUTH TO I-10.	AREA OF CLOSURE
	WB	WESTBOUND VEHICLES DIVERTED NORTH ON US 301 TO US 90 (SR 10) WEST TO SR 228 SOUTH TO I-10.	PRIMARY ROUTE EB
SECONDARY	EB	EASTBOUND VEHICLES DIVERTED EAST ON SR 228 TO US 301 NORTH TO I-10.	PRIMARY ROUTE WB
	WB	WESTBOUND VEHICLES DIVERTED SOUTH ON US 301 TO WEST SR 228 TO I-10.	SECONDARY ROUTE EB
			SECONDARY ROUTE WB



FIRE STATION

HOSPITAL

POLICE STATION

SCHOOL

SIGNAL





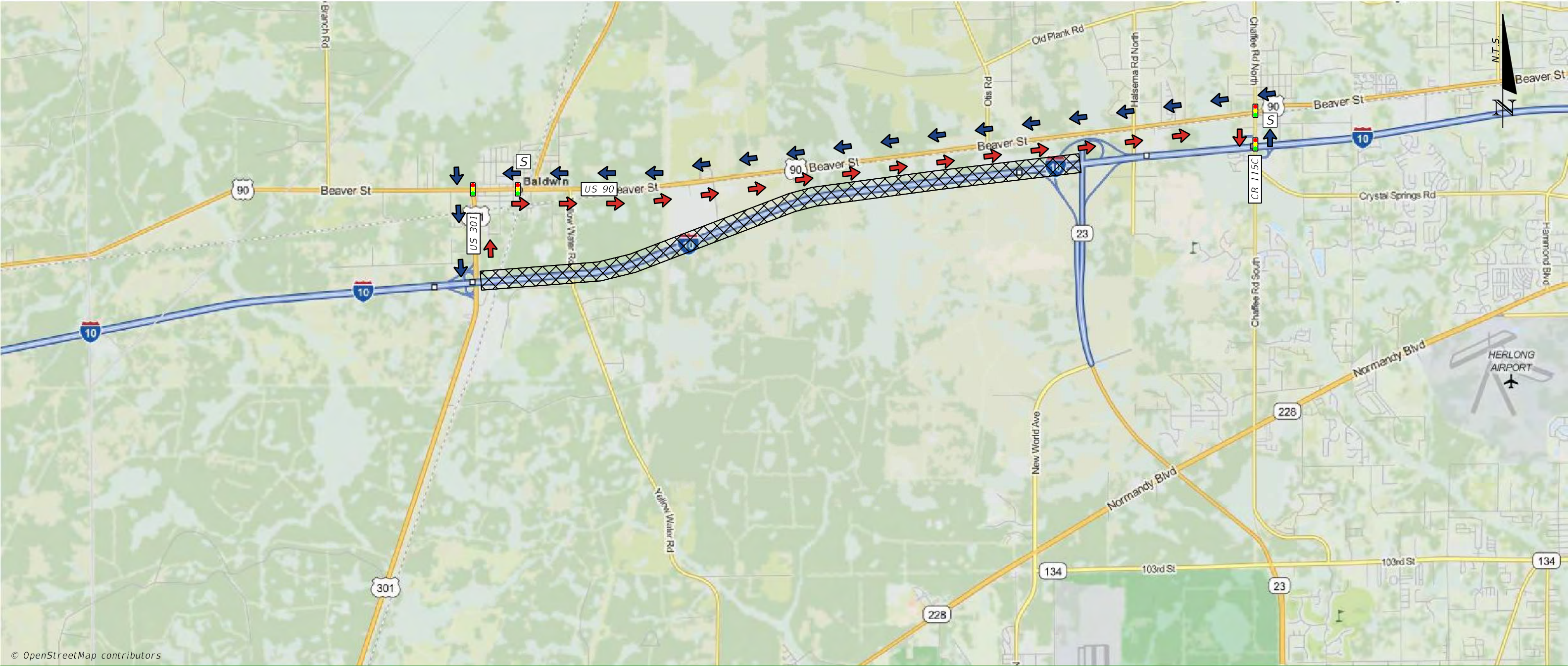


FEBRUARY 2022

Exit 343 to Exit 350

I-10 - Duval County

US 301 TO SR 23 (CECIL COMMERCE CENTER ROAD)



© OpenStreetMap contributors

NOTES	PRIMARY	EB	EASTBOUND VEHICLES DIVERTED NORTH ON US 301 TO US 90 (SR 10) EAST TO CR 115C (CHAFFEE ROAD) SOUTH TO I-10.	LEGEND	AREA OF CLOSURE		FIRE STATION	
		WB	WESTBOUND VEHICLES DIVERTED NORTH ON CR 115C (CHAFFEE ROAD) TO US 90 (SR 10) WEST TO US 301 SOUTH TO I-10.		PRIMARY ROUTE EB		HOSPITAL	
	SECONDARY	EB	N/A		PRIMARY ROUTE WB		POLICE STATION	
		WB	N/A		SECONDARY ROUTE EB		SCHOOL	
					SECONDARY ROUTE WB		SIGNAL	



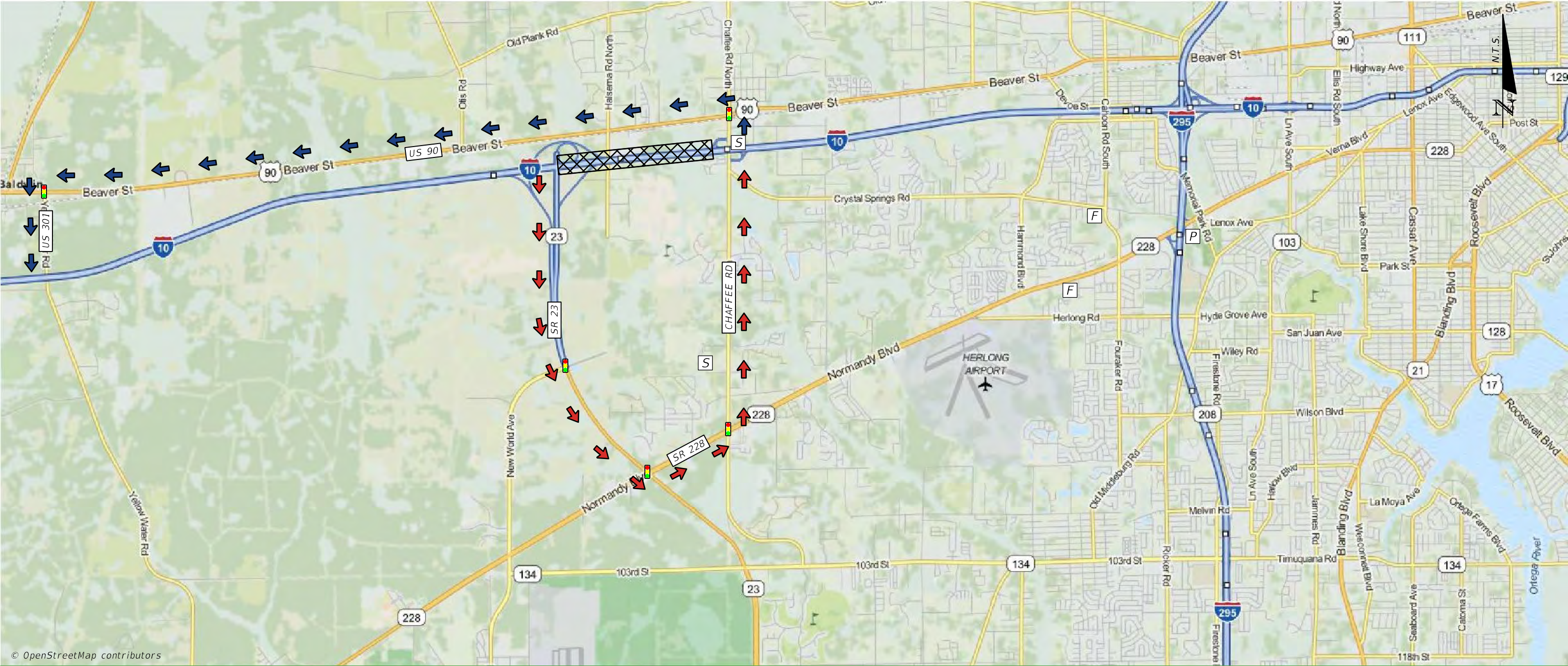


FEBRUARY 2022











# Exit 350 to Exit 351

# I-10 - Duval County

## SR 23 (CECIL COMMERCE CENTER ROAD) TO CR 115C (CHAFFEE ROAD)



© OpenStreetMap contributors

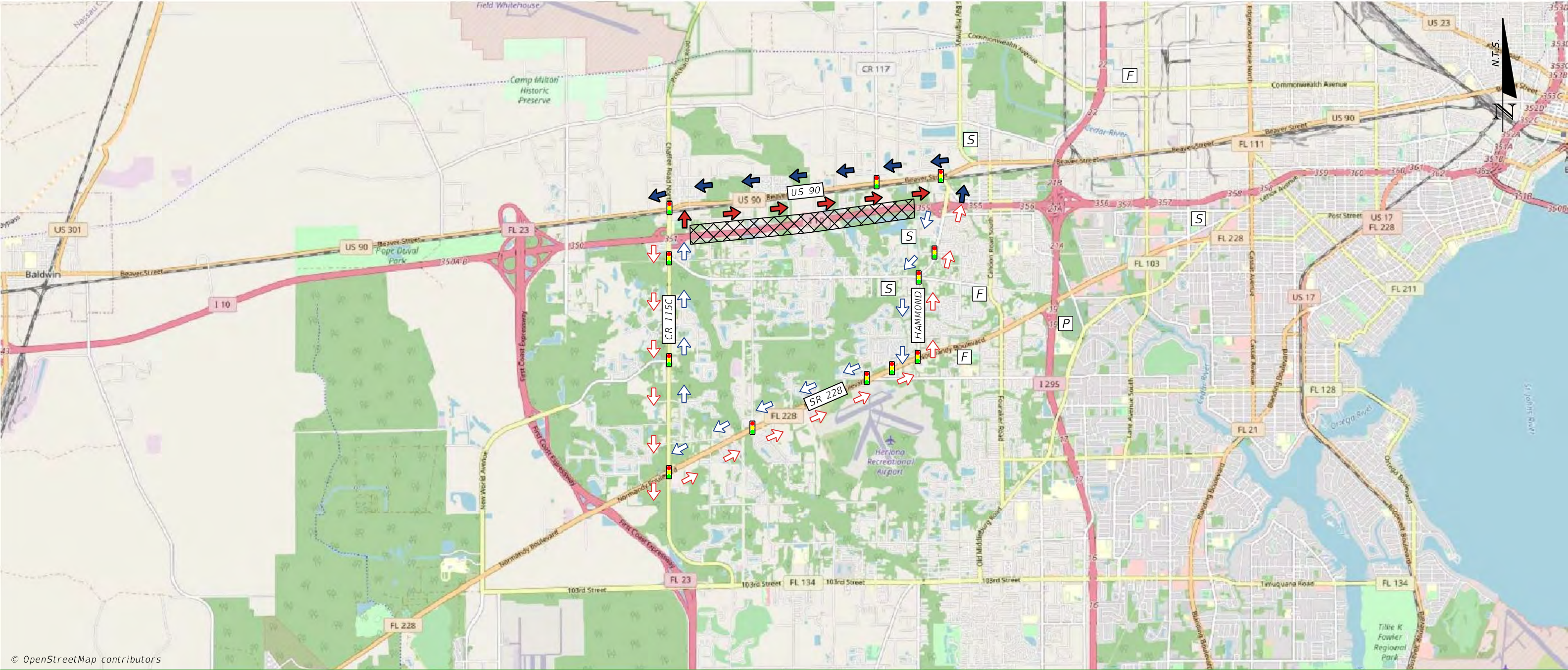
NOTES	PRIMARY	EB	EASTBOUND VEHICLES DIVERTED SOUTH ON SR 23 (CECIL COMMERCE CENTER RD) TO NORMANDY BLVD EAST TO CR 115C (CHAFFEE RD) NORTH TO I-10 .	LEGEND	AREA OF CLOSURE		FIRE STATION	
		WB	WESTBOUND VEHICLES DIVERTED NORTH ON CR 115C (CHAFFEE ROAD) TO US 90 (BEAVER STREET) WEST TO US 301 SOUTH TO I-10.		PRIMARY ROUTE EB		HOSPITAL	
	SECONDARY	EB	N/A		PRIMARY ROUTE WB		POLICE STATION	
		WB	N/A		SECONDARY ROUTE EB		SCHOOL	
					SECONDARY ROUTE WB		SIGNAL	













FEBRUARY 2022

# CR 115C (CHAFFEE ROAD) TO HAMMOND BOULEVARD



© OpenStreetMap contributors

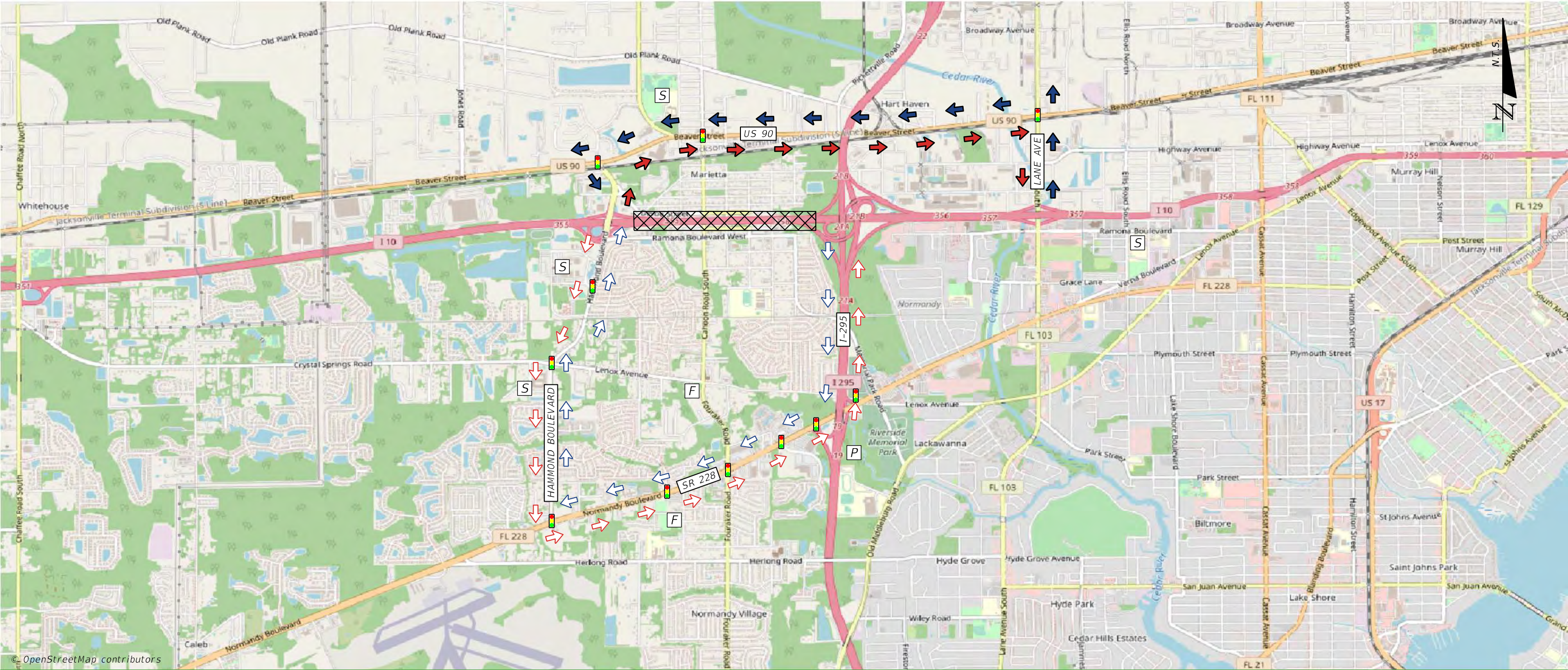
NOTES	PRIMARY	EB	EASTBOUND VEHICLES DIVERTED NORTH ON CR 115C (CHAFFE ROAD) TO BEAVER STREET (US 90) EAST TO HAMMOND BOULEVARD SOUTH TO I-10 EAST.	AREA OF CLOSURE		FIRE STATION					
		WB	WESTBOUND VEHICLES DIVERTED NORTH ON HAMMOND BOULEVARD TO BEAVER STREET (US 90) WEST TO CR 115C (CHAFFEE ROAD) SOUTH TO I-10 WEST.					PRIMARY ROUTE EB		HOSPITAL	
	SECONDARY	EB	EASTBOUND VEHICLES DIVERTED SOUTH ON CR 115C (CHAFFEE ROAD) TO NORMANDY BOULEVARD EAST TO HAMMOND BOULEVARD NORTH TO I-10 EAST.								
		WB	WESTBOUND VEHICLES DIVERTED SOUTH ON HAMMOND BOULEVARD TO NORMANDY BOULEVARD WEST TO CR 115A (CHAFFEE ROAD) NORTH TO I-10 WEST.					SECONDARY ROUTE EB		SCHOOL	
				SECONDARY ROUTE WB		SIGNAL					





FEBRUARY 2022

HAMMOND BOULEVARD TO I-295



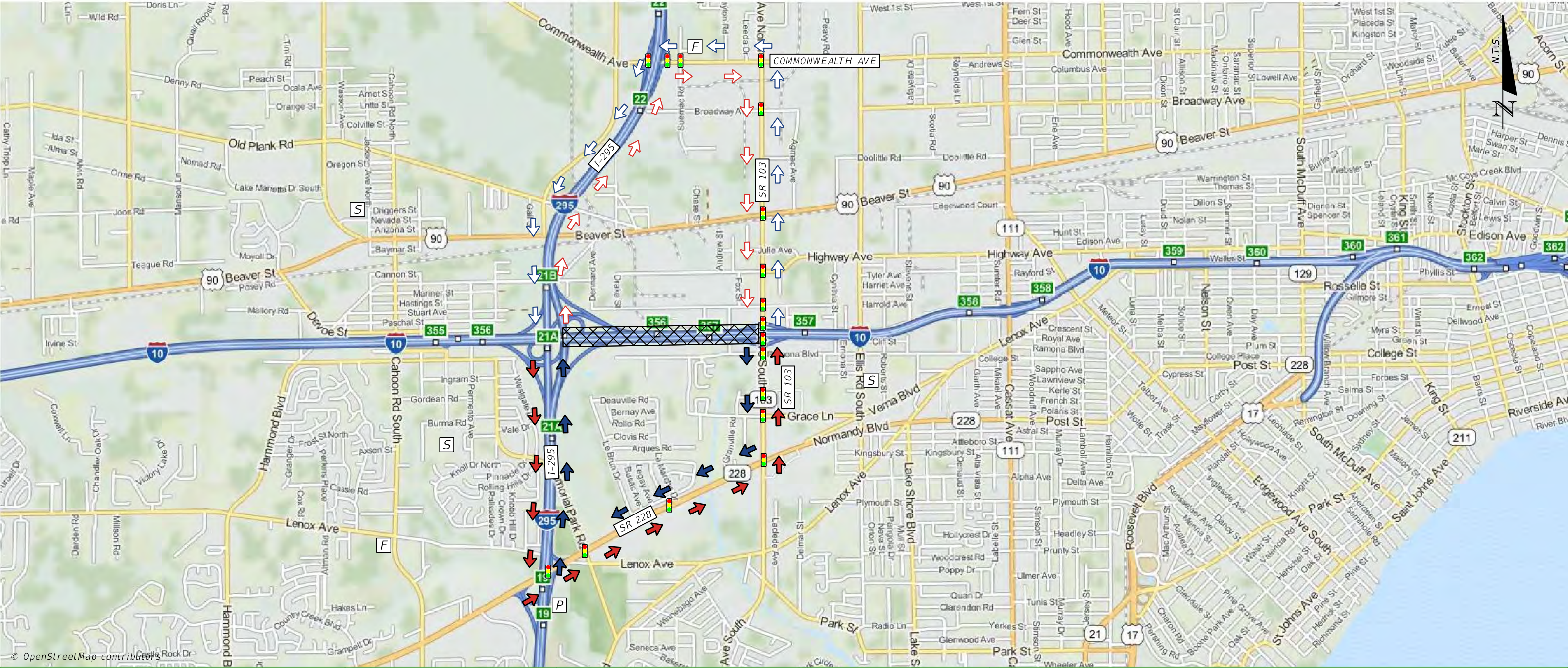
NOTES		LEGEND	
PRIMARY	EB	EASTBOUND VEHICLES DIVERTED NORTH ON HAMMOND BOULEVARD TO BEAVER STREET (US 90) EAST TO LANE AVENUE SOUTH TO I-10 EAST.	AREA OF CLOSURE
	WB	WESTBOUND VEHICLES DIVERTED NORTH ON LANE AVENUE TO BEAVER STREET (US 90) WEST TO HAMMOND BOULEVARD SOUTH TO I-10 WEST.	PRIMARY ROUTE EB
SECONDARY	EB	EASTBOUND VEHICLES DIVERTED SOUTH ON HAMMOND BOULEVARD TO SR 228 (NORMANDY BOULEVARD) EAST TO I-295 NORTH TO I-10 EAST.	PRIMARY ROUTE WB
	WB	WESTBOUND VEHICLES DIVERTED SOUTH ON I-295 TO SR 228 (NORMANDY BOULEVARD) WEST TO HAMMOND BOULEVARD NORTH TO I-10 WEST.	SECONDARY ROUTE EB
			SECONDARY ROUTE WB





FEBRUARY 2022

I-295 TO SR 103 (LANE AVE)



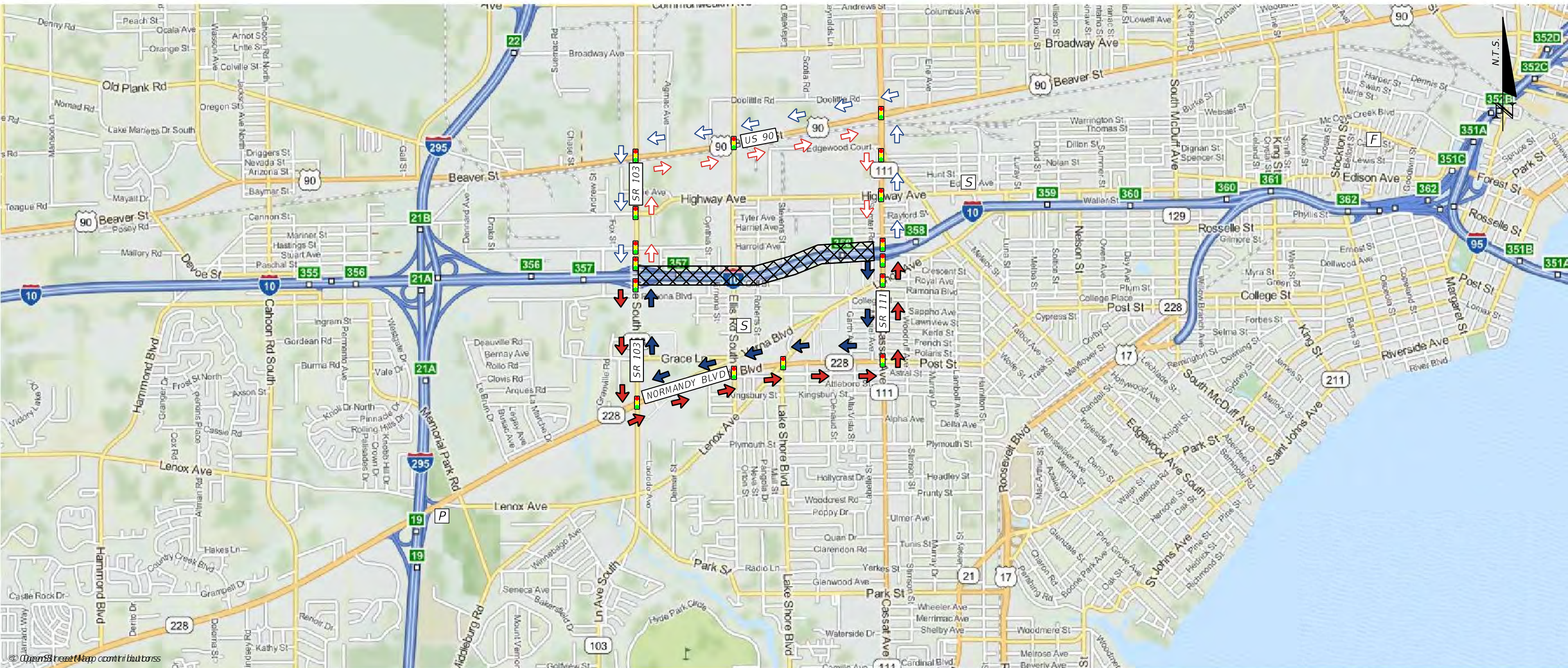
NOTES		LEGEND	
PRIMARY	EB	EASTBOUND VEHICLES DIVERTED SOUTH ON I-295 TO SR 228 (NORMANDY BLVD) EAST TO SR 103 (LANE AVE) NORTH TO I-10.	AREA OF CLOSURE
	WB	WESTBOUND VEHICLES DIVERTED SOUTH ON SR 103 (LANE AVE) TO SR 228 (NORMANDY BLVD) WEST TO I-295 NORTH TO I-10.	PRIMARY ROUTE EB
SECONDARY	EB	EASTBOUND VEHICLES DIVERTED NORTH ON I-295 TO COMMONWEALTH AVE EAST TO SR 103 (LANE AVE) SOUTH TO I-10.	PRIMARY ROUTE WB
	WB	WESTBOUND VEHICLE DIVERTED NORTH ON SR 103 (LANE AVE) TO COMMONWEALTH AVE WEST TO I-295 SOUTH TO I-10.	SECONDARY ROUTE EB
			SECONDARY ROUTE WB





FEBRUARY 2022

SR 103 (LANE AVE) TO SR 111 (CASSAT AVE/EDGEWOOD AVE)



NOTES		LEGEND	
	PRIMARY	EB	EASTBOUND VEHICLES DIVERTED SOUTH ON SR 103 (LANE AVE) TO SR 228 (NORMANDY BLVD) EAST TO SR 111 (CASSAT AVE/EDGEWOOD AVE) NORTH TO I-10.
		WB	WESTBOUND VEHICLES DIVERTED SOUTH ON SR 111 (CASSAT AVE/EDGEWOOD AVE) TO SR 228 (NORMANDY BLVD) WEST TO SR 103 (LANE AVE) NORTH TO I-10.
	SECONDARY	EB	EASTBOUND VEHICLES DIVERTED NORTH ON SR 103 (LANE AVE) TO US 90 (BEAVER ST) EAST TO SR 111 (CASSAT AVE/EDGEWOOD AVE) SOUTH TO I-10.
		WB	WESTBOUND VEHICLES DIVERTED NORTH ON SR 111 (CASSAT AVE/EDGEWOOD AVE) TO US 90 (BEAVER ST) WEST TO SR 103 (LANE AVE) SOUTH TO I-10.



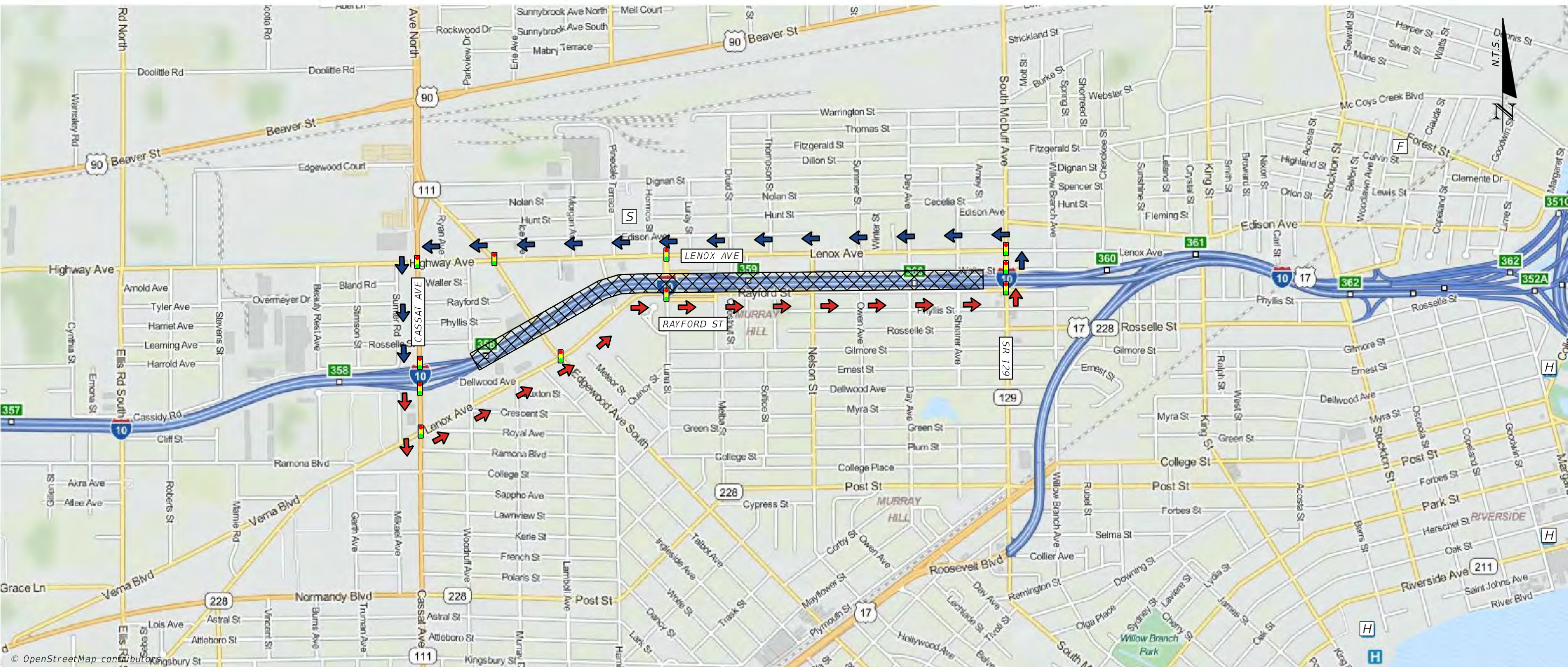


FEBRUARY 2022

# Exit 358 to Exit 360

# I-10 - Duval County

## SR 111 (CASSAT AVE/EDGEWOOD AVE) TO SR 129 (MCDUFF AVE)



NOTES		LEGEND	
PRIMARY	EB	EASTBOUND VEHICLES DIVERTED SOUTH ON SR 111 (CASSAT AVE) TO LENOX AVE EAST TO RAYFORD ST EAST TO SR 129 (MCDUFF) NORTH TO I-10.	AREA OF CLOSURE
	WB	WESTBOUND VEHICLES DIVERTED NORTH ON SR 129 (MCDUFF AVE) TO LENOX AVE/HIGHWAY AVE WEST TO SR 111 (CASSAT AVE) SOUTH TO I-10.	PRIMARY ROUTE EB
SECONDARY	EB	N/A	PRIMARY ROUTE WB
	WB	N/A	SECONDARY ROUTE EB
			SECONDARY ROUTE WB

FIRE STATION

HOSPITAL

POLICE STATION

SCHOOL

SIGNAL

F

H

P

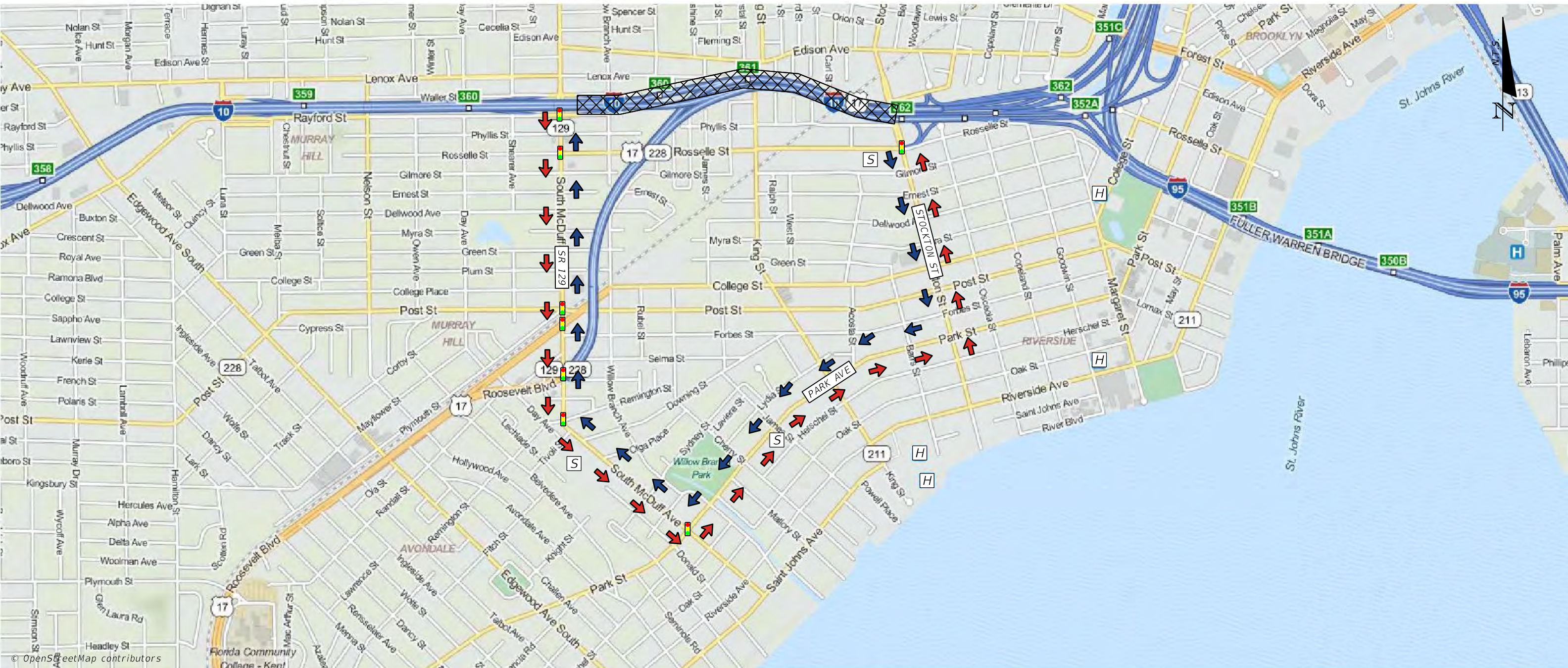
S










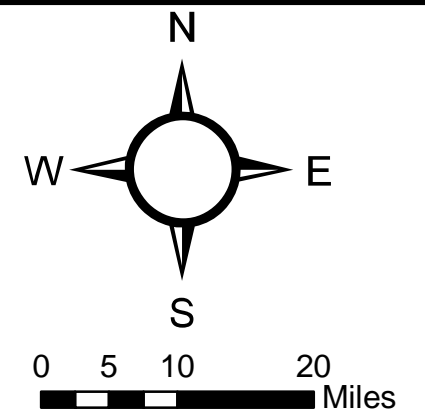
FEBRUARY 2022

# SR 129 (MCDUFF AVE) TO STOCKTON ST







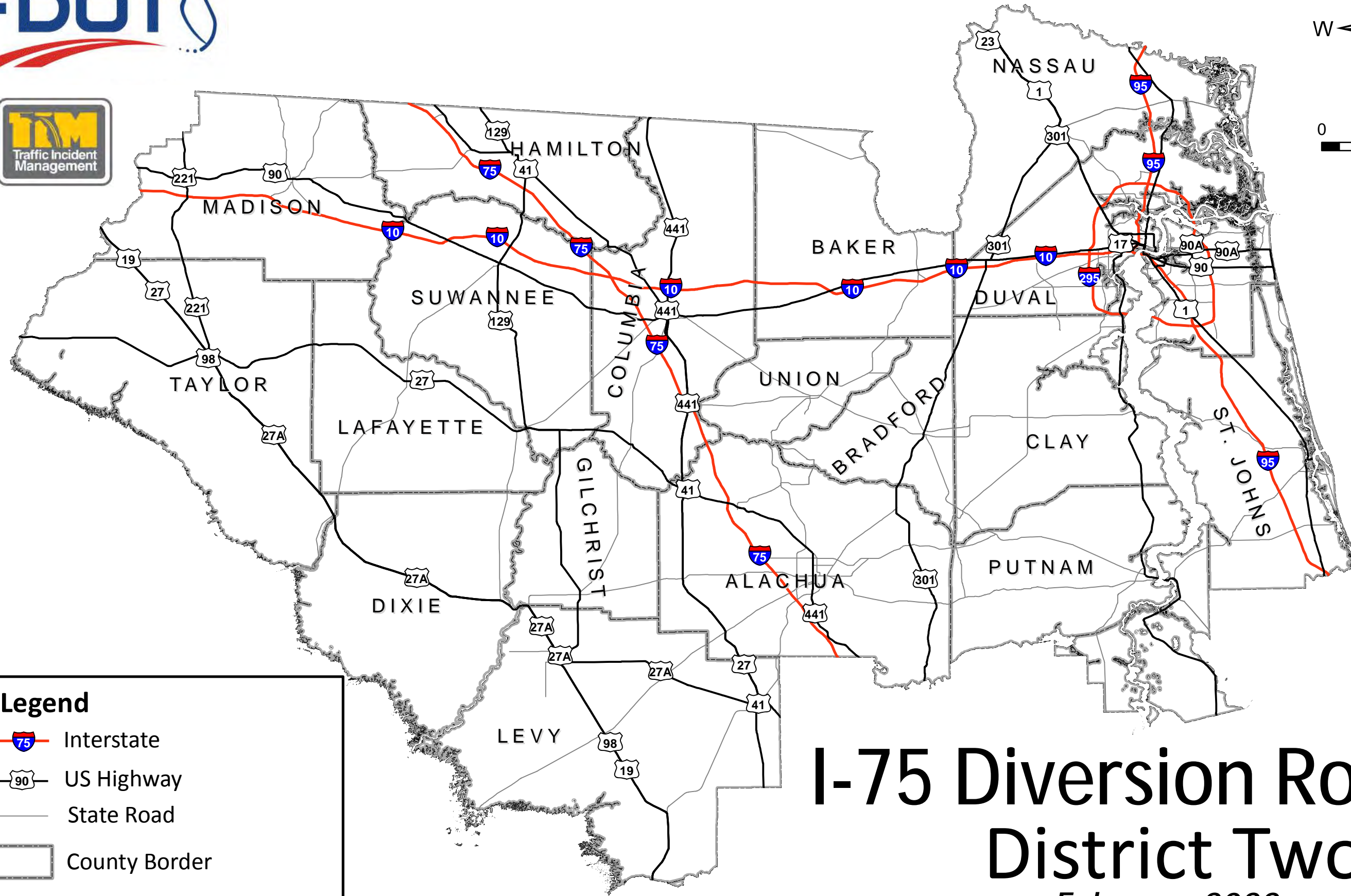
NOTES		LEGEND	
	PRIMARY	EB	EASTBOUND VEHICLES DIVERTED SOUTH ON SR 129 (MCDUFF AVE) TO PARK ST EAST TO STOCKTON ST NORTH TO I-10.
		WB	WESTBOUND VEHICLES DIVERTED SOUTH ON STOCKTON ST TO PARK ST WEST TO SR 129 (MCDUFF AVE) NORTH TO I-10.
	SECONDARY	EB	N/A
		WB	N/A
		AREA OF CLOSURE	 FIRE STATION
		PRIMARY ROUTE EB	 HOSPITAL
		PRIMARY ROUTE WB	 POLICE STATION
		SECONDARY ROUTE EB	 SCHOOL
		SECONDARY ROUTE WB	 SIGNAL





**Legend**

-  Interstate
-  US Highway
-  State Road
-  County Border



# I-75 Diversion Routes

## District Two

*February 2022*





# I-75 Diversion Maps Directory




Map ID	County	Exits	Limits	Direction	Primary Route	Secondary Route	Remarks
I-75 #1	ALACHUA/ MARION	368 TO 374	CR 318 TO CR 234	NB	EAST ON CR 318 TO US 441 NORTH TO CR 234 WEST TO I-75	WEST ON CR 318 TO CR 329 NORTH TO CR 234 EAST TO I-75	
				SB	EAST ON CR 234 TO US 441 SOUTH TO CR 318 WEST TO I-75	WEST ON CR 234 TO CR 329 SOUTH TO CR 318 EAST TO I-75	
I-75 #2	ALACHUA	374 TO 382	CR 234 - TO SR 121 (SW WILLISTON RD)	NB	EAST ON CR 234 TO US 441 (SR 25) NORTH TO SR 121 (SW WILLISTON RD) WEST TO I-75	WEST ON CR 318 TO CR 335 NORTH TO SR 121 (WILLISTON ROAD) EAST TO I-75	COORDINATE WITH WILLISTON POLICE DEPARTMENT
				SB	EAST TO SR 121 (SW WILLISTON RD) TO US 441 (SR 25) SOUTH TO CR 234 WEST TO I-75	WEST ON SR 121 (WILLISTON ROAD) TO CR 335 SOUTH TO CR 318 EAST TO I-75	
I-75 #3	ALACHUA	382 TO 384	SR 121 (SW WILLISTON RD) TO SR 24 (SW ARCHER RD)	NB	EAST ON SR 331 (SW WILLISTON RD) TO SR 121 (SW 34TH ST) NORTH TO SR 24 (SW ARCHER RD) WEST TO I-75	WEST ON SR 331/SR 121 (SW WILLISTON RD) TO SW 41ST BLVD NORTH TO SR 24 (SW ARCHER RD) EAST TO I-75	
				SB	EAST ON SR 24 (ARCHER RD) TO SR 121 (SW 34TH ST) SOUTH TO SR 331 (SW WILLISTON RD) WEST TO I-75	WEST ON SR 24 (SW ARCHER RD) TO SW 41ST BLVD SOUTH TO SR 331/SR 121 (SW WILLISTON RD) EAST TO I-75	
I-75 #4	ALACHUA	384 TO 387	SW 24 (SW ARCHER RD) TO SR 26 (W NEWBERRY RD)	NB	WEST ON SR 24 (SW ARCHER RD) TO SW 75TH ST NORTH TO SR 26 (W NEWBERRY RD) EAST TO I-75	EAST ON SR 24 (SW ARCHER RD) TO SR 121 (SW 34TH ST) NORTH TO SR 26 (W NEWBERRY RD) WEST TO I-75	
				SB	WEST ON SR 26 (W NEWBERRY RD) TO SW 75TH ST SOUTH TO SR 24 (SW ARCHER RD) EAST TO I-75	EAST ON SR 26 (W NEWBERRY RD) TO SR 121 (SW 34TH ST) SOUTH TO SR 24 (SW ARCHER RD) WEST TO I-75	
I-75 #5	ALACHUA	387 TO 390	SR 26 (W NEWBERRY RD) TO CR 222 (NW 39TH AVE)	NB	WEST ON SR 26 (W NEWBERRY RD) TO NW 98TH ST NORTH TO CR 222 (NW 39TH AVE) EAST TO I-75		
				SB	WEST ON CR 222 (NW 39TH AVE) TO NW 98 TH ST SOUTH TO SR 26 (W NEWBERRY RD) EAST TO I-75		
I-75 #6	ALACHUA	390 TO 399	SR 222 (NW 39TH AVE) TO US 441 (SR 25)	NB	EAST ON SR 222 (NW 39TH AVE) TO SR 121 (SW 34TH ST) NORTH TO US 441 (SR 25) NORTH TO I-75		
				SB	SOUTH ON US 441 (SR 25) TO SR 121 (SW 34TH ST) SOUTH TO SR 222 (NW 39TH AVE) WEST TO I-75		
I-75 #7	ALACHUA	399 TO 404	US 441 (SR 25) TO CR 236	NB	NORTH ON US 441 (SR 25) TO CR 236 EAST TO I-75	SOUTH ON US 441 (SR 20) TO CR 241 (NW 140TH ST) NORTH TO CR 236 WEST TO I-75	
				SB	WEST ON CR 236 TO US 441 (SR 25) SOUTH TO I-75	EAST ON CR 236 TO CR 241 (NW 140 TH ST) SOUTH TO US 441 (SR 20) NORTH TO I-75	
I-75 #8	ALACHUA/ COLUMBIA	404 TO 414	CR 236 TO US 41	NB	WEST ON CR 236 TO US 41 NORTH TO I-75	EAST ON CR 236 TO CR 241 NORTH TO SR 238 WEST TO US 41 SOUTH TO I-75	WEIGHT LIMIT ON CR 241 AND CR 236
				SB	SOUTH ON US 41 TO CR 236 EAST TO I-75	NORTH ON US 41 TO SR 238 EAST TO CR 241 SOUTH TO CR 236 WEST TO I-75	
I-75 #9	COLUMBIA	414 TO 423	US 41 TO CR 242	NB	NORTH ON US 41 TO CR 242 WEST TO I-75		
				SB	EAST ON CR 242 TO US 41 SOUTH TO I-75		
I-75 #10	COLUMBIA	423 TO 427	SR 47 TO US-90 (SR 10)	NB	NORTH ON SR 47 TO US 41 (SR 100) NORTH TO US 90 (SR 10) WEST TO I-75	WEST ON CR 242 TO SR 247 NORTH TO CR 252B NORTH TO US 90 (SR 10) EAST TO I-75	
				SB	EAST ON US 90 (SR 10) TO US 41 (SR 100) SOUTH TO SR 47 SOUTH TO I-75	WEST ON US 90 (SR 10) TO CR 252B SOUTH TO SR 247 SOUTH TO CR 242 EAST TO I-75	



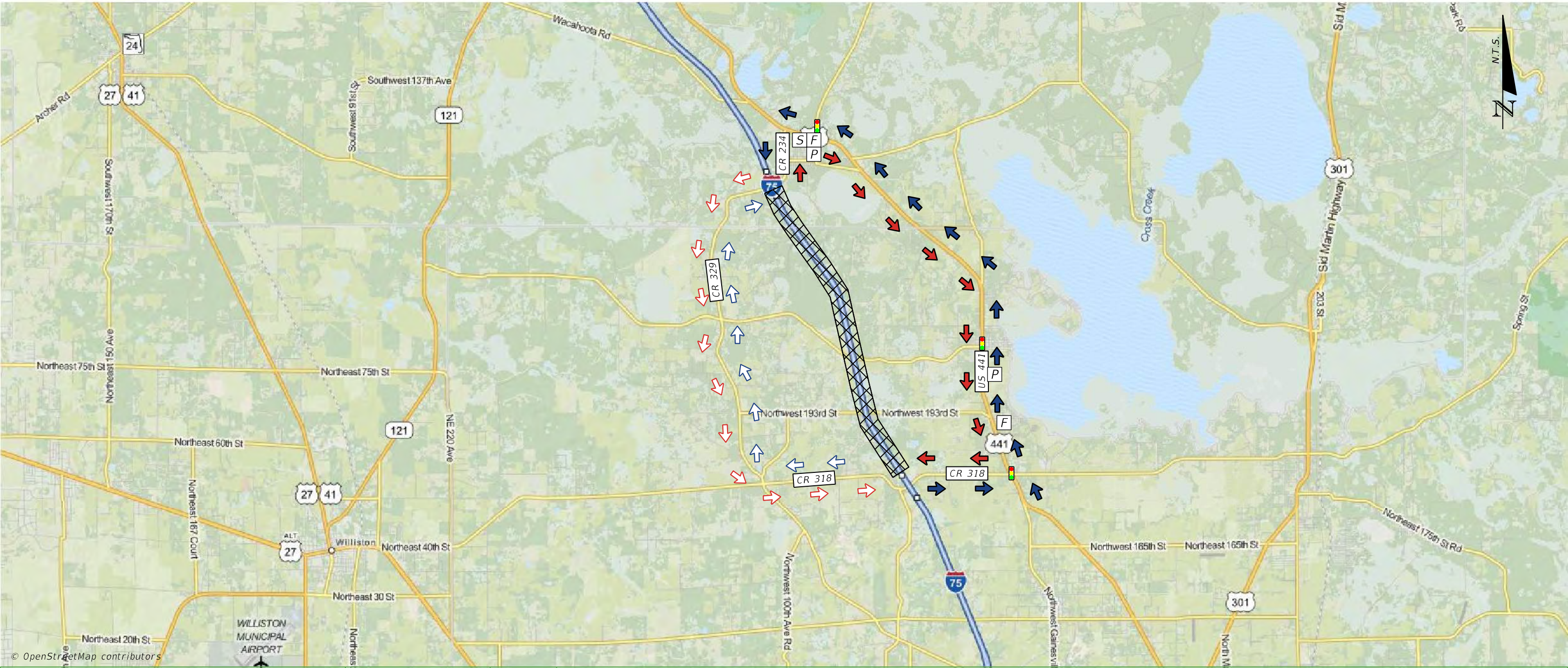
Map ID	County	Exits	Limits	Direction	Primary Route	Secondary Route	Remarks
I-75 #11	COLUMBIA	427 TO 435	US 90 (SR 10) TO I-10	NB	EAST ON US 90 (SR 10) TO US 41 (SR 100) NORTH TO I-10 WEST TO I-75	WEST ON US 90 (SR 10) TO CR 137 NORTH TO I-10 EAST TO I-75	
				SB	EAST ON I-10 TO US 41 (SR 100) SOUTH TO US 90 (SR 10) WEST TO I-75	WEST ON I-10 TO CR 137 SOUTH TO US 90 (SR 10) EAST TO I-75	
I-75 #12	COLUMBIA/ SUWANNEE	435 TO 439	I-10 TO CR 136 (THUNDER RD)	NB	EAST ON 1-10 TO US 41 NORTH TO CR 136 (THUNDER RD) WEST TO I-75	WEST ON I-10 TO CR 137 NORTH TO CR 136 (THUNDER RD) EAST TO I-75	
				SB	EAST ON CR 136 (THUNDER RD) TO US 41 SOUTH TO I-10 WEST TO I-75	WEST ON CR 136 (THUNDER RD) TO CR 137 SOUTH TO I-10 EAST TO I-75	
I-75 #13	SUWANNEE/ HAMILTON	439 TO 451	CR 136 (THUNDER RD) TO US 129 (SR 51)	NB	EAST ON CR 136 (THUNDER RD) TO US 41 NORTH TO US 129 (SR 51) SOUTH TO I-75	WEST ON CR 136 (THUNDER RD) TO CR 136A WEST TO US 129 (SR 51) NORTH TO I-75	
				SB	NORTH ON US 129 (SR 51) TO US 41 SOUTH TO CR 136 (THUNDER RD) WEST TO I-75	SOUTH ON US 129 (SR 51) TO CR 136A EAST (THUNDER RD) TO CR 136 EAST TO I-75	
I-75 #14	HAMILTON	451 TO 460	US 129 (SR 51) TO SR 6	NB	NORTH ON US 129 (SR 51) TO US 41 NORTH TO SR 6 WEST TO I-75		
				SB	EAST ON SR 6 TO US 41 SOUTH TO US 129 (SR 51) SOUTH TO I-75		
I-75 #15	HAMILTON	460 TO 467	SR 6 TO CR 143	NB	EAST ON SR 6 TO US 41 (SR 25) NORTH TO CR 143 WEST TO I-75	WEST ON SR 6 TO CR 146 WEST TO CR 141 NORTH TO CR 152 WEST TO CR 143 EAST TO I-75	CR 143 LOAD LIMIT 50,000 LBS. NOT OVER 16,000 PER AXLE. CR 152 WEIGHT LIMIT 11 TONS
				SB	EAST ON CR 143 TO US 41 (SR 25) SOUTH TO SR 6 WEST TO I-75	WEST ON CR 143 TO CR 152 EAST TO CR 141 SOUTH TO CR 146 EAST TO SR 6 EAST TO I-75	
I-75 #16	HAMILTON TO GEORGIA STATE LINE	467 TO 5 (GA)	CR 143 TO SR 376 (LAKES BLVD)	NB	EAST ON CR 143 TO US 41 (SR 25)/US 41 (SR 7) NORTH TO SR 376 (LAKES BLVD) WEST TO I-75		
				SB	EAST ON SR 376 (LAKES BLVD) TO US 41 (SR 7)/US 41 (SR 25) SOUTH TO CR 143 WEST TO I-75		





FEBRUARY 2022

CR 318 TO CR 234



NOTES		LEGEND	
PRIMARY	NB	NORTHBOUND VEHICLES DIVERTED EAST ON CR 318 TO US 441 NORTH TO CR 234 WEST TO I-75.	AREA OF CLOSURE
	SB	SOUTHBOUND VEHICLES DIVERTED EAST ON CR 234 TO US 441 SOUTH TO CR 318 WEST TO I-75.	PRIMARY ROUTE SB
SECONDARY	NB	NORTHBOUND VEHICLES DIVERTED WEST ON CR 318 TO CR 329 NORTH TO CR 234 EAST TO I-75.	PRIMARY ROUTE NB
	SB	SOUTHBOUND VEHICLES DIVERTED WEST TO CR 234 TO CR 329 SOUTH TO CR 318 TO I-75.	SECONDARY ROUTE SB
			SECONDARY ROUTE NB

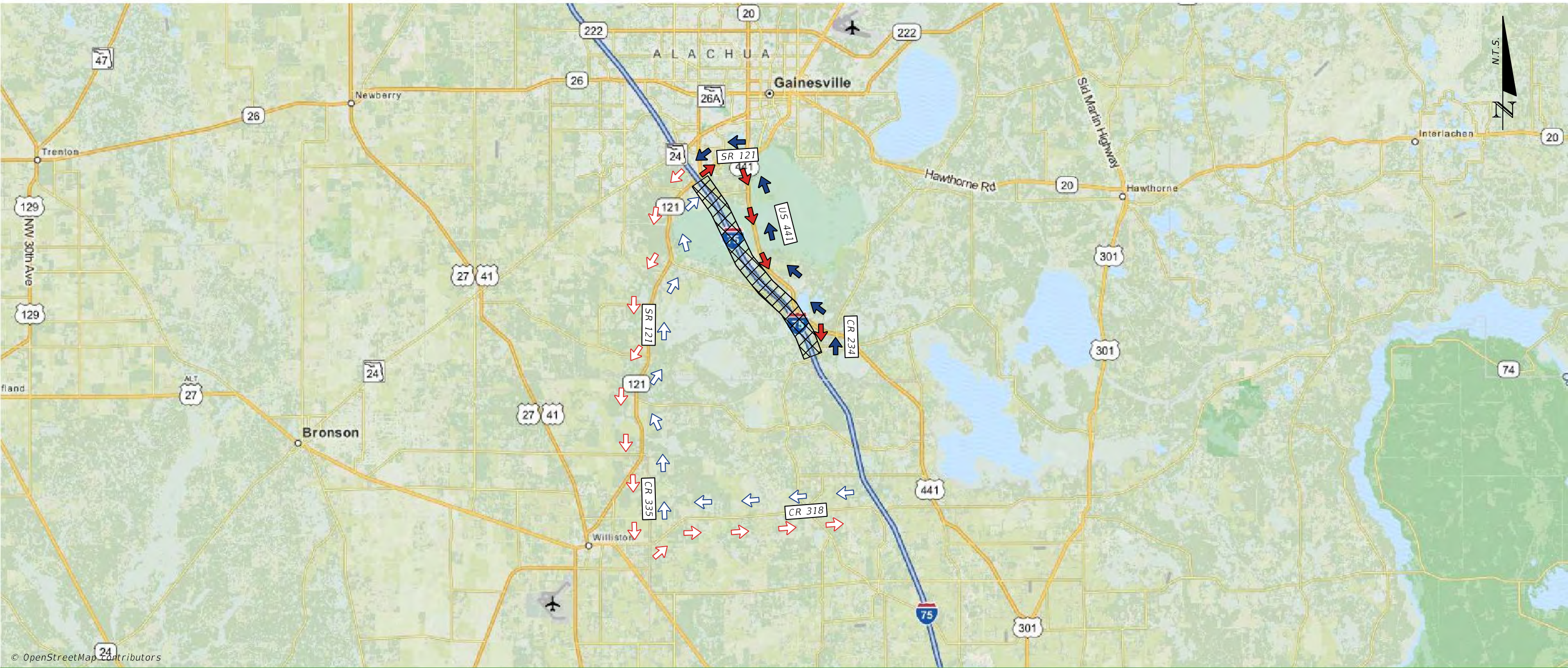
FIRE STATION  
 HOSPITAL  
 POLICE STATION  
 SCHOOL  
 SIGNAL  
 F  
 H  
 P  
 S  
 Signal





FEBRUARY 2022

# CR 234 TO SR 121 (SW WILLISTON RD)



© OpenStreetMap Contributors

NOTES  COORDINATE WITH WILLISTON POLICE DEPARTMENT.	PRIMARY	NB	NORTHBOUND VEHICLES DIVERTED EAST ON CR 234 TO US 441 (SR 25) NORTH TO SR 121 (SW WILLISTON ROAD) WEST TO I-75.	LEGEND  AREA OF CLOSURE  PRIMARY ROUTE SB  PRIMARY ROUTE NB  SECONDARY ROUTE SB  SECONDARY ROUTE NB		FIRE STATION	
		SB	SOUTHBOUND VEHICLES DIVERTED EAST ON SR 121 (SW WILLISTON ROAD) TO US 441 (SR 25) SOUTH TO CR 234 WEST TO I-75.			HOSPITAL	
	SECONDARY	NB	NORTHBOUND VEHICLES DIVERTED WEST ON CR 318 TO CR 335 NORTH TO SR 121 EAST TO I-75.			POLICE STATION	
		SB	SOUTHBOUND VEHICLES DIVERTED WEST ON SR 121 TO CR 335 SOUTH TO CR 318 EAST TO I-75.			SCHOOL	
						SIGNAL	






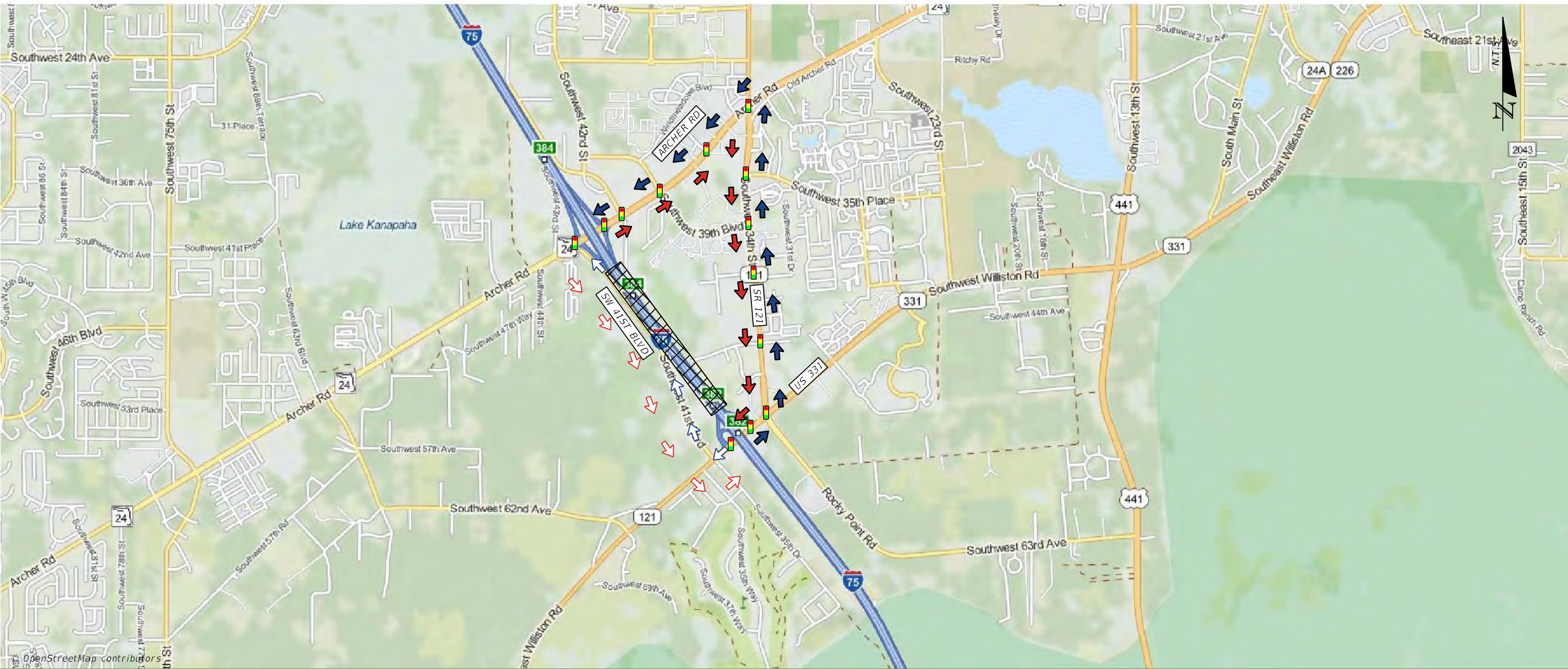
FEBRUARY 2022

Exit 382 to Exit 384






I-75 - Alachua County



# SR 121 (SW WILLISTON RD) TO SR 24 (SW ARCHER RD)



NOTES		LEGEND	
PRIMARY	NB	NORTHBOUND VEHICLES DIVERTED EAST ON SR 331 (SW WILLISTON RD) TO SR 121 (SW 34TH ST) NORTH TO SR 24 (SW ARCHER RD) WEST TO I-75.	AREA OF CLOSURE
	SB	SOUTHBOUND VEHICLES DIVERTED EAST ON SR 24 (ARCHER RD) TO SR 121 (SW 34TH ST) SOUTH TO SR 331 (SW WILLISTON RD) WEST TO I-75.	PRIMARY ROUTE SB
SECONDARY	NB	NORTHBOUND VEHICLES DIVERTED WEST ON SR 331/SR 121 TO SW 41ST BOULEVARD NORTH TO SR 24 (ARCHER RD) EAST TO I-75.	PRIMARY ROUTE NB
	SB	SOUTHBOUND VEHICLES DIVERTED WEST ON SR 24 (ARCHER RD) TO SW 41 BLVD SOUTH TO SR 331/SR 121 EAST TO I-75.	SECONDARY ROUTE SB
		SECONDARY ROUTE NB	



FIRE STATION

HOSPITAL

POLICE STATION

SCHOOL

SIGNAL

F

H

P

S

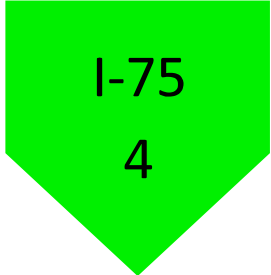




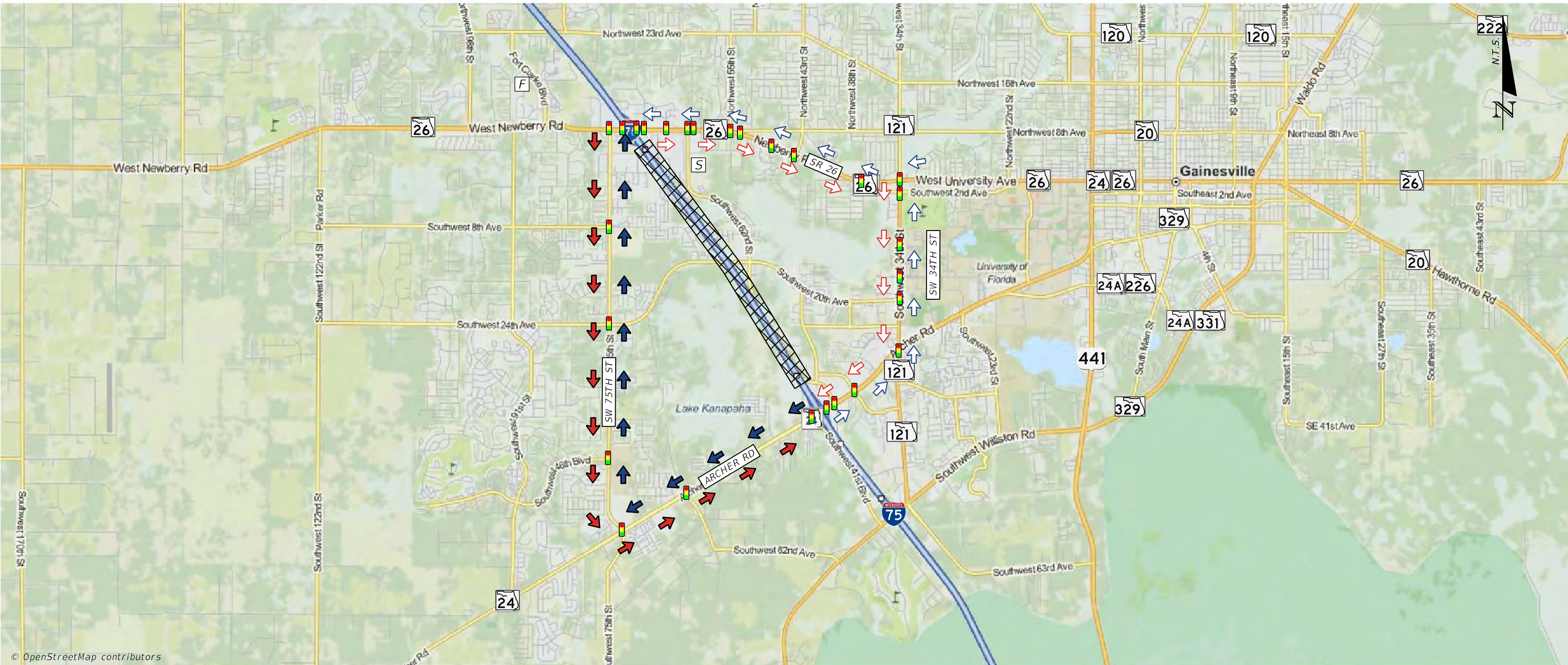
FEBRUARY 2022

# Exit 384 to Exit 387






# I-75 - Alachua County



## SR 24 (SW ARCHER RD) TO SR 26 (W NEWBERRY RD)



© OpenStreetMap contributors

NOTES	PRIMARY	NB	NORTHBOUND VEHICLES DIVERTED WEST ON SR 24 (SW ARCHER RD) TO SW 75TH ST NORTH TO SR 26 (W NEWBERRY RD) EAST TO I-75.	AREA OF CLOSURE		FIRE STATION					
		SB	SOUTHBOUND VEHICLES DIVERTED WEST ON SR 26 (W NEWBERRY RD) TO SW 75TH ST SOUTH TO SR 24 (SW ARCHER RD) EAST TO I-75.					HOSPITAL			
	SECONDARY	NB	NORTHBOUND VEHICLES DIVERTED EAST ON SR 24 (SW ARCHER RD) TO SR 121 (SW 34TH ST) NORTH TO SR 26 (W NEWBERRY RD) WEST TO I-75.							POLICE STATION	
		SB	SOUTHBOUND VEHICLES DIVERTED EAST ON SR 26 (W NEWBERRY RD) TO SR 121 (SW 34TH ST) SOUTH TO SR 24 (SW ARCHER RD) WEST TO I-75.								
	SECONDARY ROUTE NB		SIGNAL								



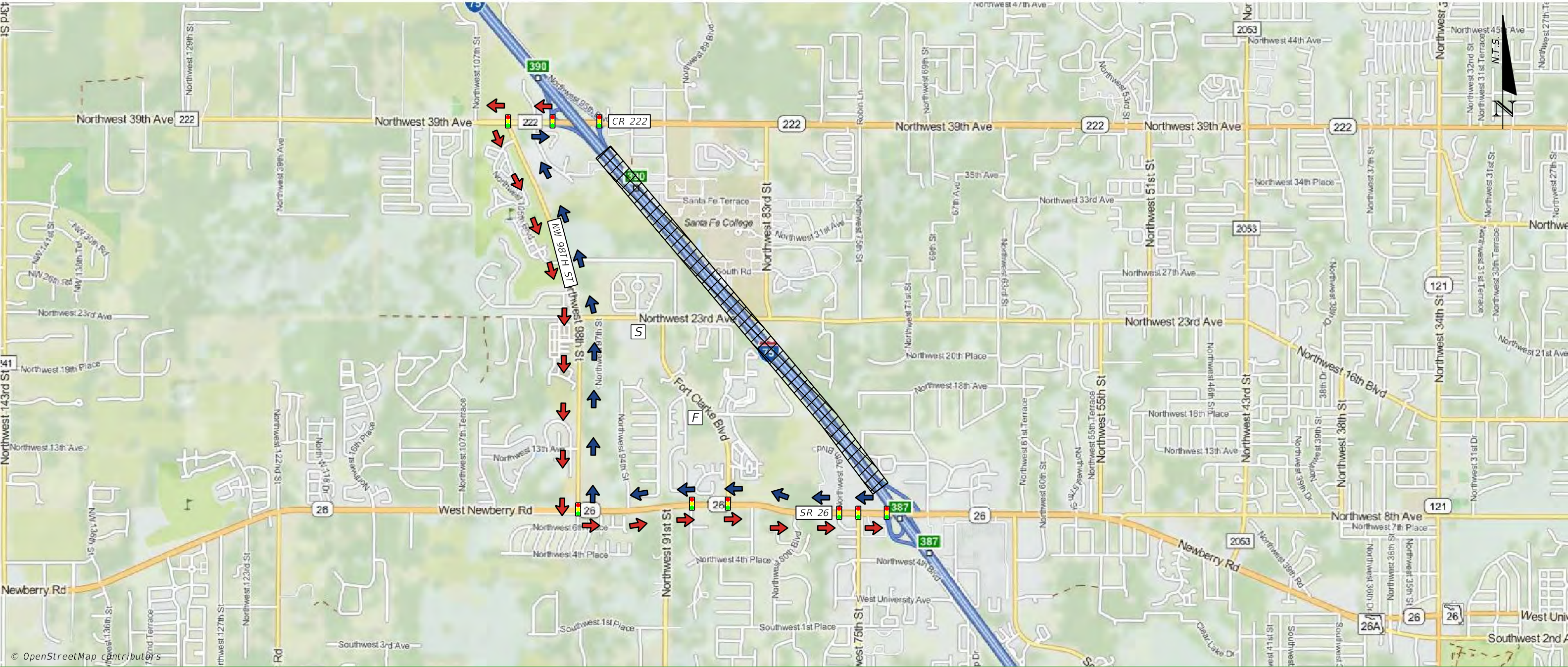













FEBRUARY 2022

Exit 387 to Exit 390

I-75 - Alachua County

SR 26 (W NEWBERRY RD) TO CR 222 (NW 39TH AVE)



NOTES		PRIMARY	NB	NORTHBOUND VEHICLES DIVERTED WEST ON SR 26 (W NEWBERRY RD) TO NW 98TH ST NORTH TO CR 222 (NW 39TH AVE) EAST TO I-75.	AREA OF CLOSURE		FIRE STATION						
			SB	SOUTHBOUND VEHICLES DIVERTED WEST ON CR 222 (NW 39TH AVE) TO NW 98TH ST SOUTH TO SR 26 (W NEWBERRY RD) EAST TO I-75.									
		SECONDARY	NB	N/A					PRIMARY ROUTE SB		HOSPITAL		
			SB	N/A					PRIMARY ROUTE NB		POLICE STATION		
				NB					N/A	SECONDARY ROUTE SB		SCHOOL	
				SB					N/A	SECONDARY ROUTE NB		SIGNAL	






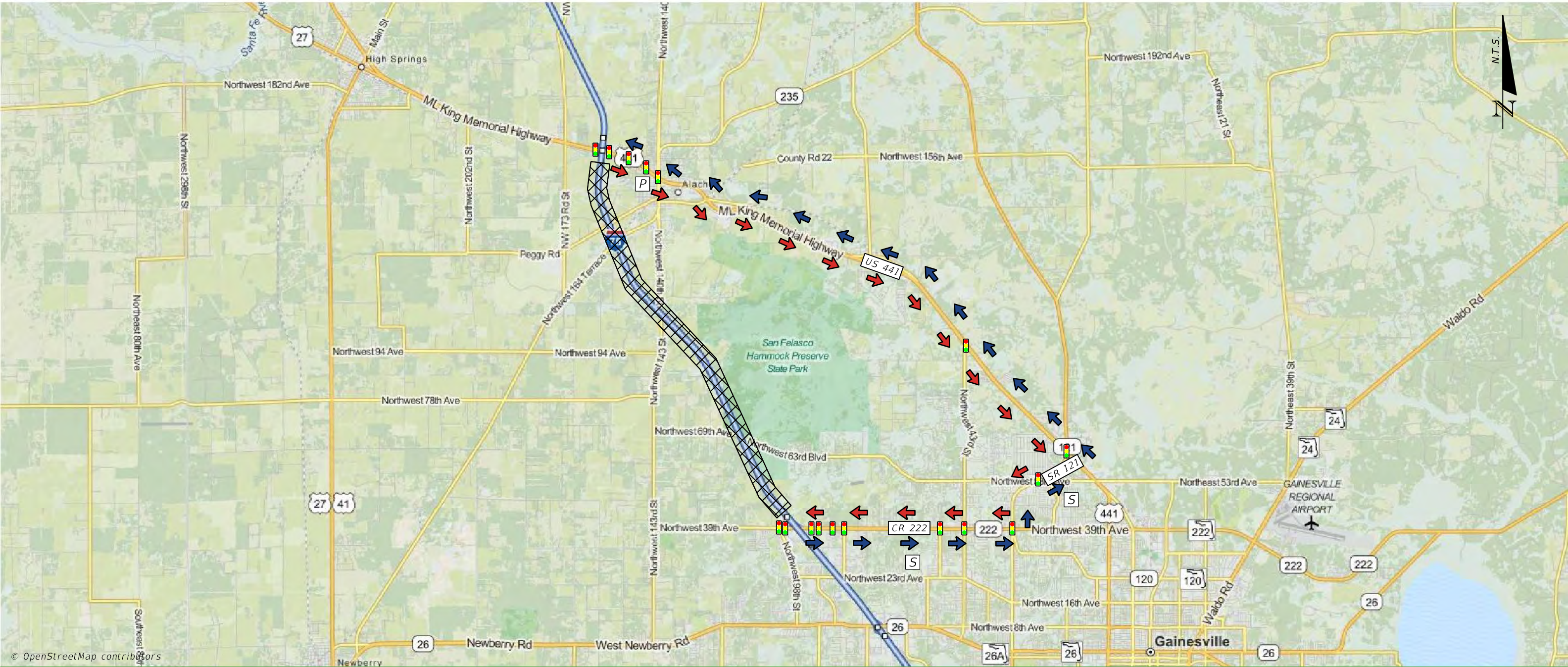
FEBRUARY 2022

Exit 390 to Exit 399

I-75 - Alachua County



SR 222 (NW 39TH AVE) TO US 441 (SR 25)



© OpenStreetMap contributors

NOTES		LEGEND	
PRIMARY	NB	NORTHBOUND VEHICLES DIVERTED EAST ON SR 222 (NW 39TH AVE) TO SR 121 (SW 34TH ST) NORTH TO US 441 (SR 25) NORTH TO I-75.	AREA OF CLOSURE
	SB	SOUTHBOUND VEHICLES DIVERTED SOUTH ON US 441 (SR 25) TO SR 121 (SW 34TH ST) SOUTH TO SR 222 (NW 39TH AVE) WEST TO I-75.	PRIMARY ROUTE SB
SECONDARY	NB	N/A	PRIMARY ROUTE NB
	SB	N/A	SECONDARY ROUTE SB
			SECONDARY ROUTE NB

FIRE STATION

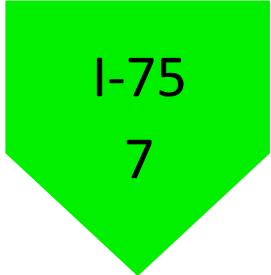
HOSPITAL

POLICE STATION

SCHOOL

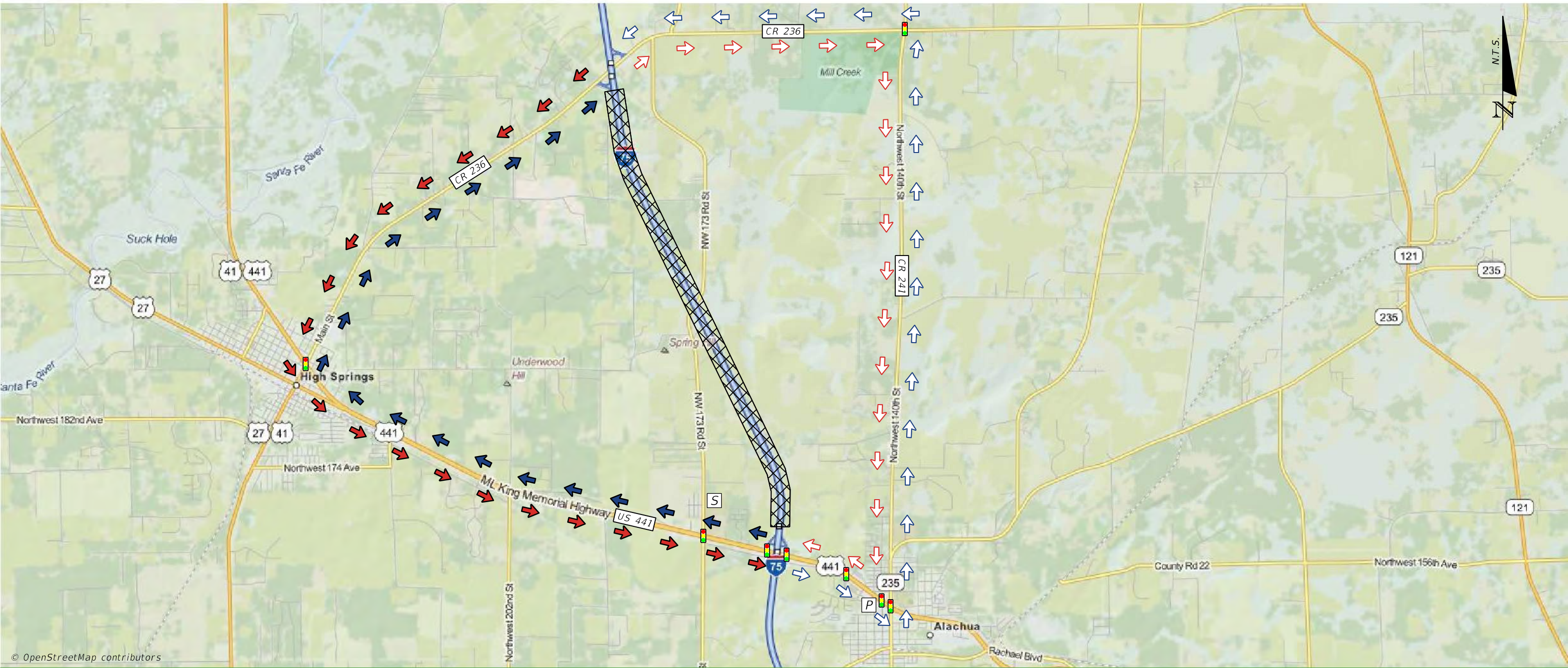
SIGNAL






FEBRUARY 2022

US 441 (SR 25) TO CR 236



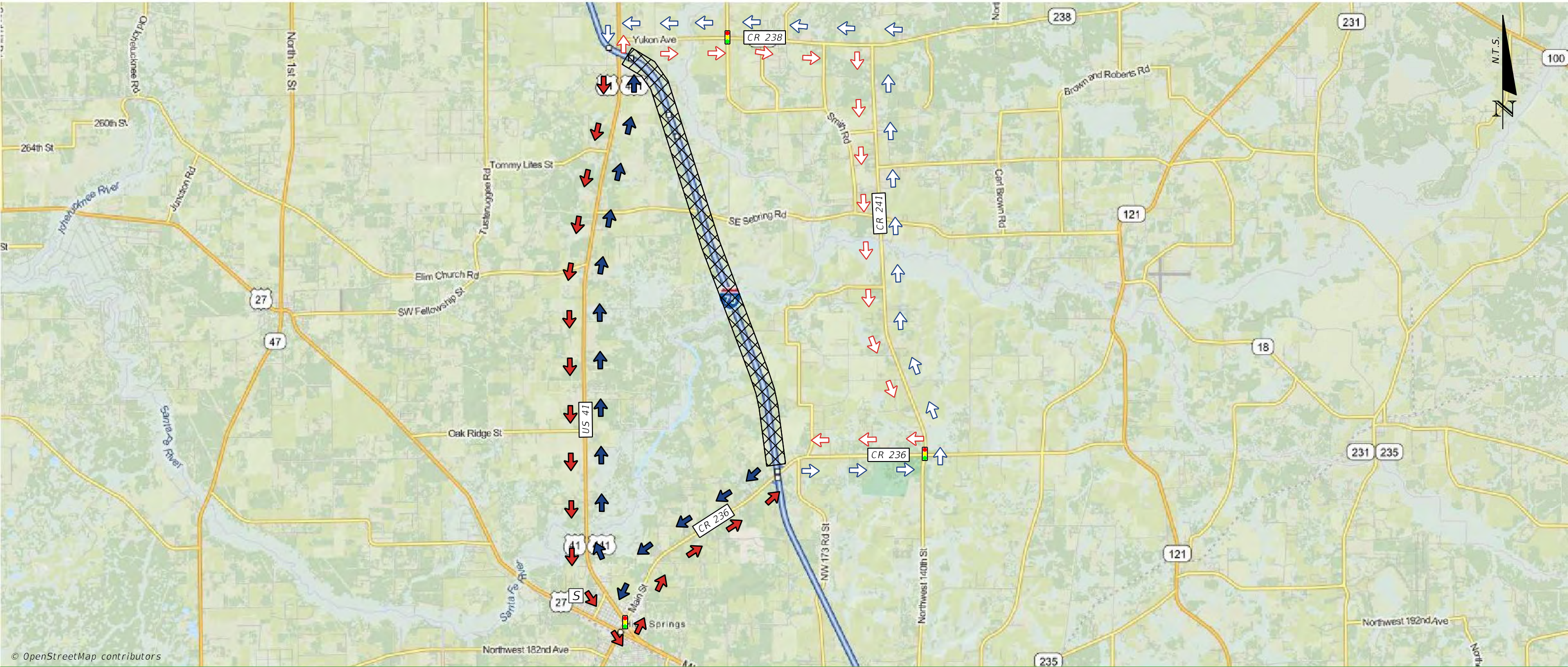
NOTES		LEGEND	
PRIMARY	NB	NORTHBOUND VEHICLES DIVERTED NORTH ON US 441 (SR 25) TO SR 236 EAST TO I-75.	AREA OF CLOSURE
	SB	SOUTHBOUND VEHICLES DIVERTED WEST ON CR 236 TO US 441 (SR 25) SOUTH TO I-75.	PRIMARY ROUTE SB
SECONDARY	NB	NORTHBOUND VEHICLES DIVERTED SOUTH ON US 441 (SR 20) TO CR 241 (NW 140TH ST) NORTH TO CR 236 WEST TO I-75.	PRIMARY ROUTE NB
	SB	SOUTHBOUND VEHICLES DIVERTED EAST ON CR 236 TO CR 241 (NW 140TH ST) SOUTH TO US 441 (SR 20) NORTH TO I-75.	SECONDARY ROUTE SB
		SECONDARY ROUTE NB	















FEBRUARY 2022


CR 236 TO US 41



© OpenStreetMap contributors

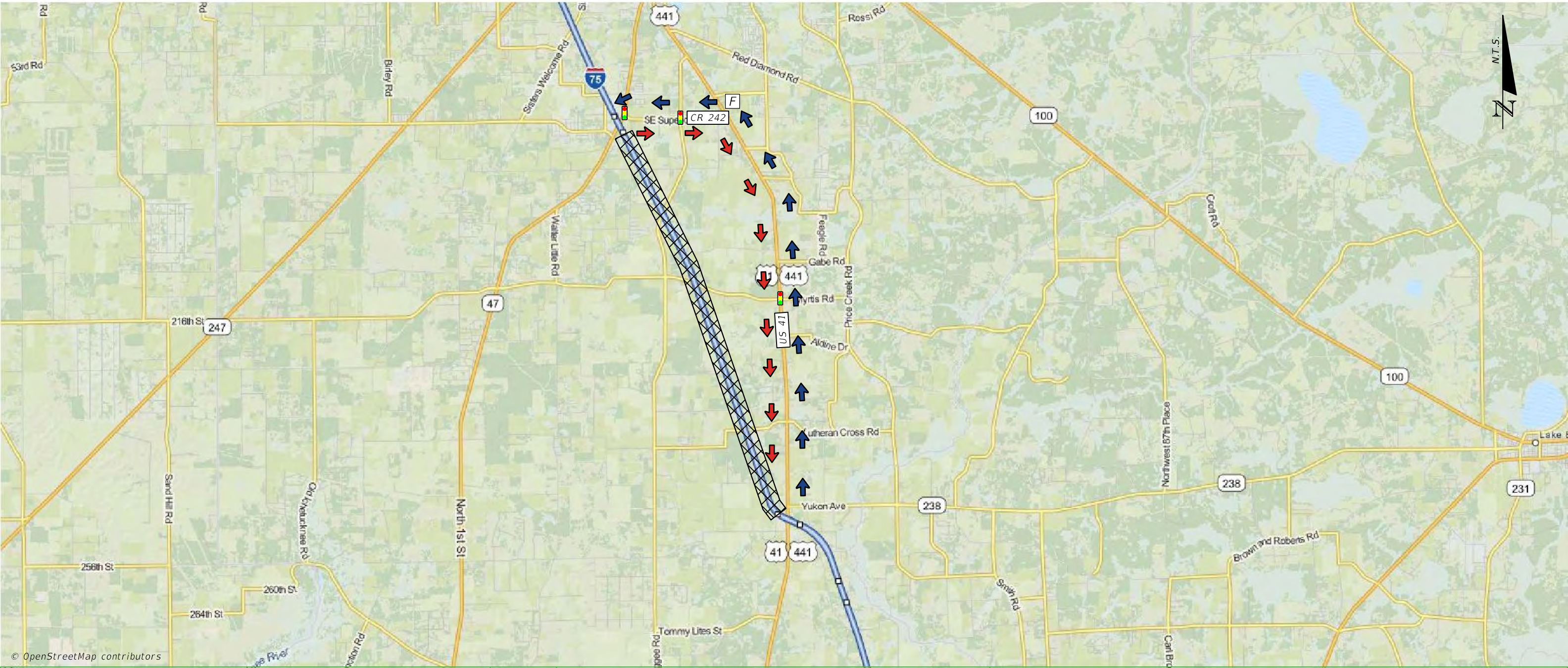
NOTES  WEIGHT LIMIT ON CR 241 AND CR 236.	PRIMARY	NB	NORTHBOUND VEHICLES DIVERTED WEST ON CR 236 TO US 41 NORTH TO I-75.	AREA OF CLOSURE		FIRE STATION	
		SB	SOUTHBOUND VEHICLES DIVERTED SOUTH ON US 41 TO CR 236 EAST TO I-75.	PRIMARY ROUTE SB		HOSPITAL	
	SECONDARY	NB	NORTHBOUND VEHICLES DIVERTED EAST ON CR 236 TO CR 241 NORTH TO SR 238 WEST TO US 41 SOUTH TO I-75.	PRIMARY ROUTE NB		POLICE STATION	
		SB	SOUTHBOUND VEHICLES DIVERTED NORTH ON US 41 TO SR 238 EAST TO CR 241 SOUTH TO CR 236 WEST TO I-75.	SECONDARY ROUTE SB		SCHOOL	
				SECONDARY ROUTE NB		SIGNAL	





FEBRUARY 2022

US 41 TO CR 242



NOTES		LEGEND	
PRIMARY	NB	NORTHBOUND VEHICLES DIVERTED NORTH ON US 41 TO CR 242 WEST TO I-75.	AREA OF CLOSURE
	SB	SOUTHBOUND VEHICLES DIVERTED EAST ON CR 242 TO US 41 SOUTH TO I-75.	PRIMARY ROUTE SB
SECONDARY	NB	N/A	PRIMARY ROUTE NB
	SB	N/A	SECONDARY ROUTE SB
			SECONDARY ROUTE NB

FIRE STATION


HOSPITAL

POLICE STATION

SCHOOL

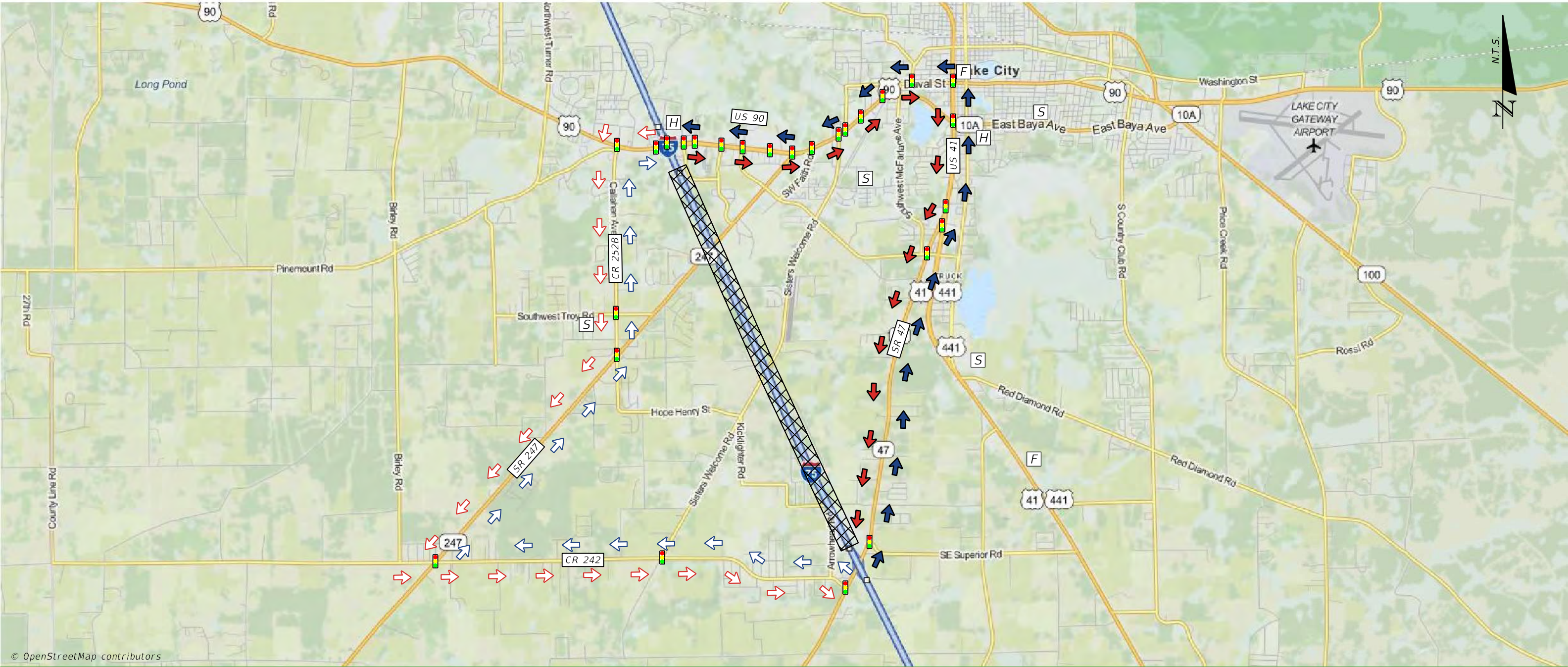
SIGNAL





FEBRUARY 2022


SR 47 TO US 90 (SR 10)



© OpenStreetMap contributors

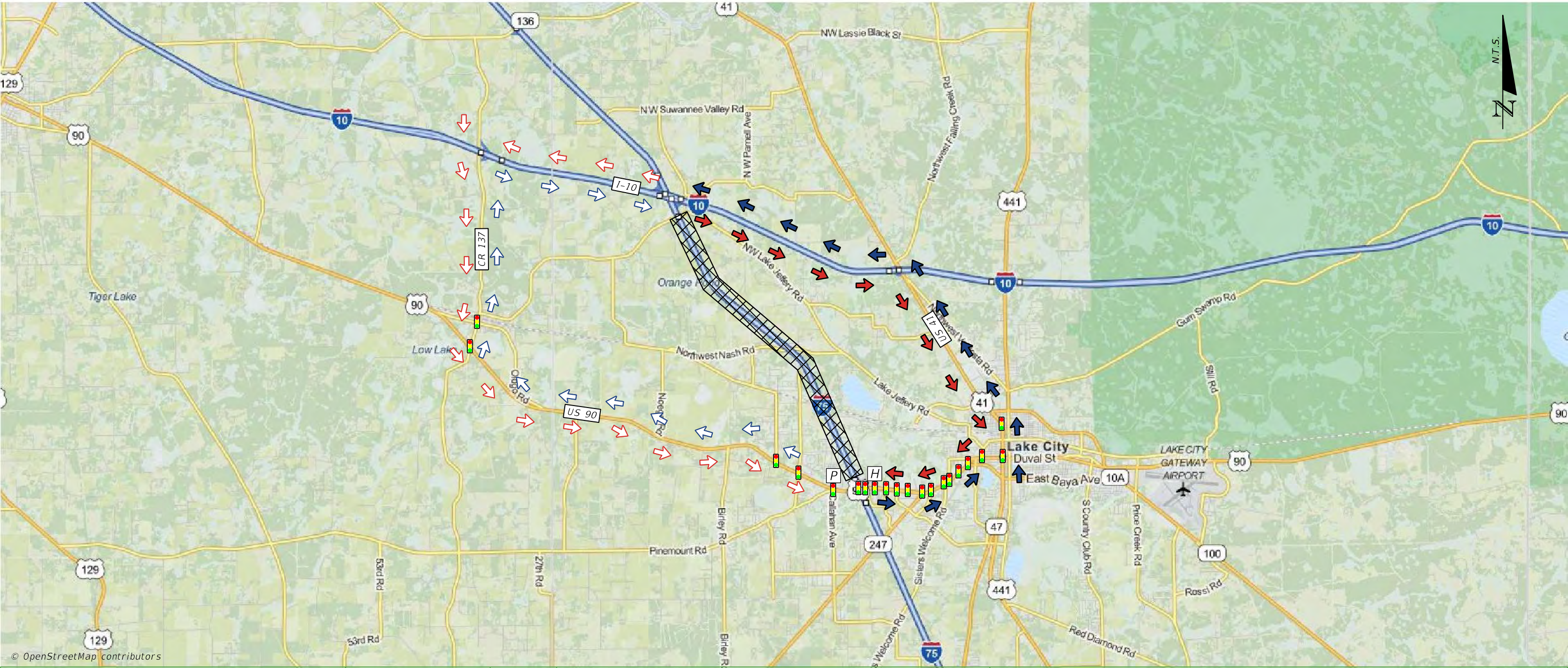
NOTES		LEGEND	
PRIMARY	NB	NORTHBOUND VEHICLES DIVERTED NORTH ON SR 47 TO US 41 (SR 100) NORTH TO US 90 (SR 10) WEST TO I-75.	AREA OF CLOSURE
	SB	SOUTHBOUND VEHICLES DIVERTED EAST ON US 90 (SR 10) TO US 41 (SR 100) SOUTH TO SR 47 SOUTH TO I-75.	PRIMARY ROUTE SB
SECONDARY	NB	NORTHBOUND VEHICLES DIVERTED WEST ON CR 242 TO SR 247 NORTH TO CR 252B NORTH TO US 90 (SR 10) EAST TO I-75.	PRIMARY ROUTE NB
	SB	SOUTHBOUND VEHICLES DIVERTED WEST ON US 90 (SR 10) TO CR 252B SOUTH TO SR 247 SOUTH TO CR 242 EAST TO I-75.	SECONDARY ROUTE SB
		SECONDARY ROUTE NB	





FEBRUARY 2022


US 90 (SR 10) TO I-10



© OpenStreetMap contributors

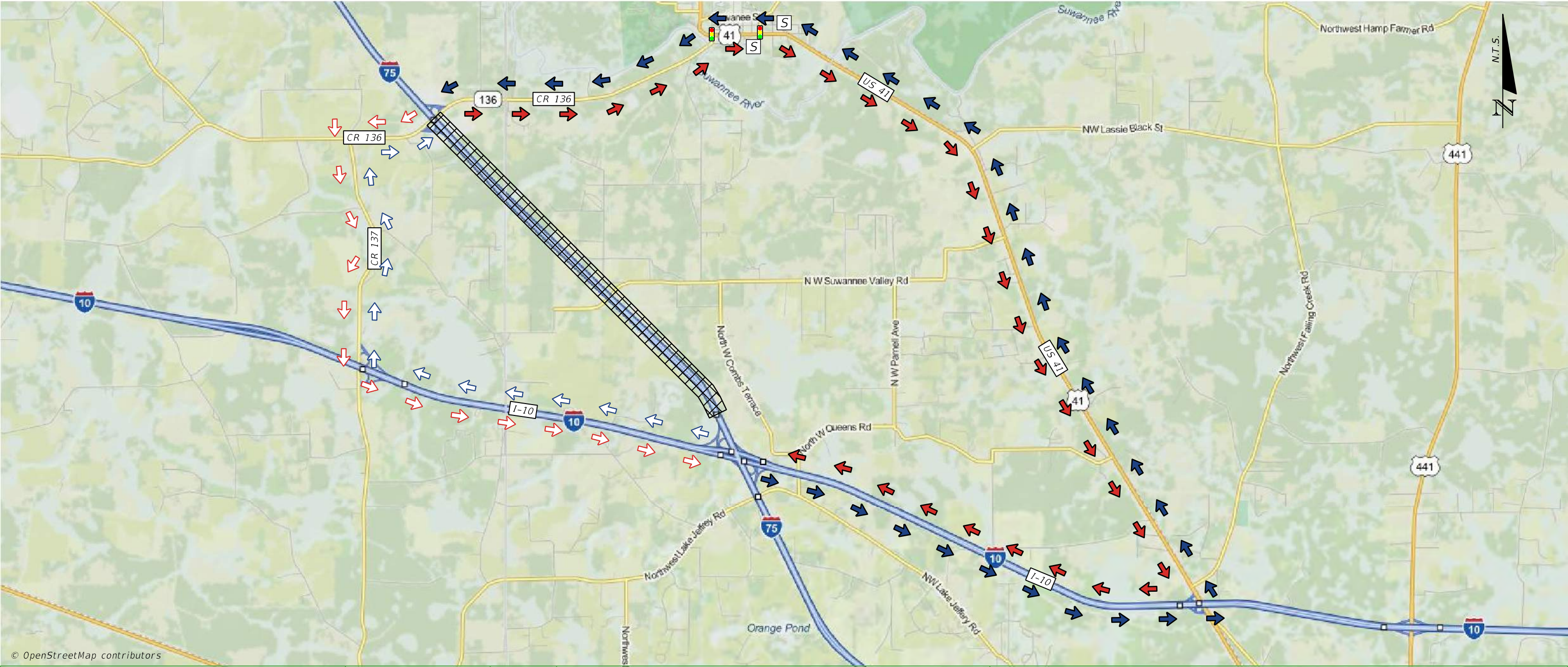
NOTES	PRIMARY	NB	NORTHBOUND VEHICLES DIVERTED EAST ON US 90 (SR 10) TO US 41 (SR 100) NORTH TO I-10 WEST TO I-75.	LEGEND	AREA OF CLOSURE		FIRE STATION	
		SB	SOUTHBOUND VEHICLES DIVERTED EAST ON I-10 TO US 41 (SR 100) SOUTH TO US 90 (SR 10) WEST TO I-75.		PRIMARY ROUTE SB		HOSPITAL	
	SECONDARY	NB	NORTHBOUND VEHICLES DIVERTED WEST ON US 90 (SR 10) TO CR 137 NORTH TO I-10 EAST TO I-75.		PRIMARY ROUTE NB		POLICE STATION	
		SB	SOUTHBOUND VEHICLES DIVERTED WEST ON I-10 TO CR 137 SOUTH TO US 90 (SR 10) EAST TO I-75.		SECONDARY ROUTE SB		SCHOOL	
					SECONDARY ROUTE NB		SIGNAL	





FEBRUARY 2022

I-10 TO CR 136 (THUNDER RD)



NOTES	PRIMARY	NB	NORTHBOUND VEHICLES DIVERTED EAST ON I-10 TO US 41 NORTH TO CR 136 (THUNDER RD) WEST TO I-75.	AREA OF CLOSURE PRIMARY ROUTE SB PRIMARY ROUTE NB SECONDARY ROUTE SB SECONDARY ROUTE NB	LEGEND <div>AREA OF CLOSURE</div> <div>PRIMARY ROUTE SB</div> <div>PRIMARY ROUTE NB</div> <div>SECONDARY ROUTE SB</div> <div>SECONDARY ROUTE NB</div> <div>FIRE STATION</div> <div>HOSPITAL</div> <div>POLICE STATION</div> <div>SCHOOL</div> <div>SIGNAL</div> <div>F</div> <div>H</div> <div>P</div> <div>S</div> <div></div>
		SB	SOUTHBOUND VEHICLES DIVERTED EAST ON CR 136 (THUNDER RD) TO US 41 SOUTH TO I-10 WEST TO I-75.		
	SECONDARY	NB	NORTHBOUND VEHICLES DIVERTED WEST ON I-10 TO CR 137 NORTH TO CR 136 (THUNDER RD) EAST TO I-75.		
		SB	SOUTHBOUND VEHICLES DIVERTED WEST ON CR 136 (THUNDER RD) TO CR 137 SOUTH TO I-10 EAST TO I-75.		






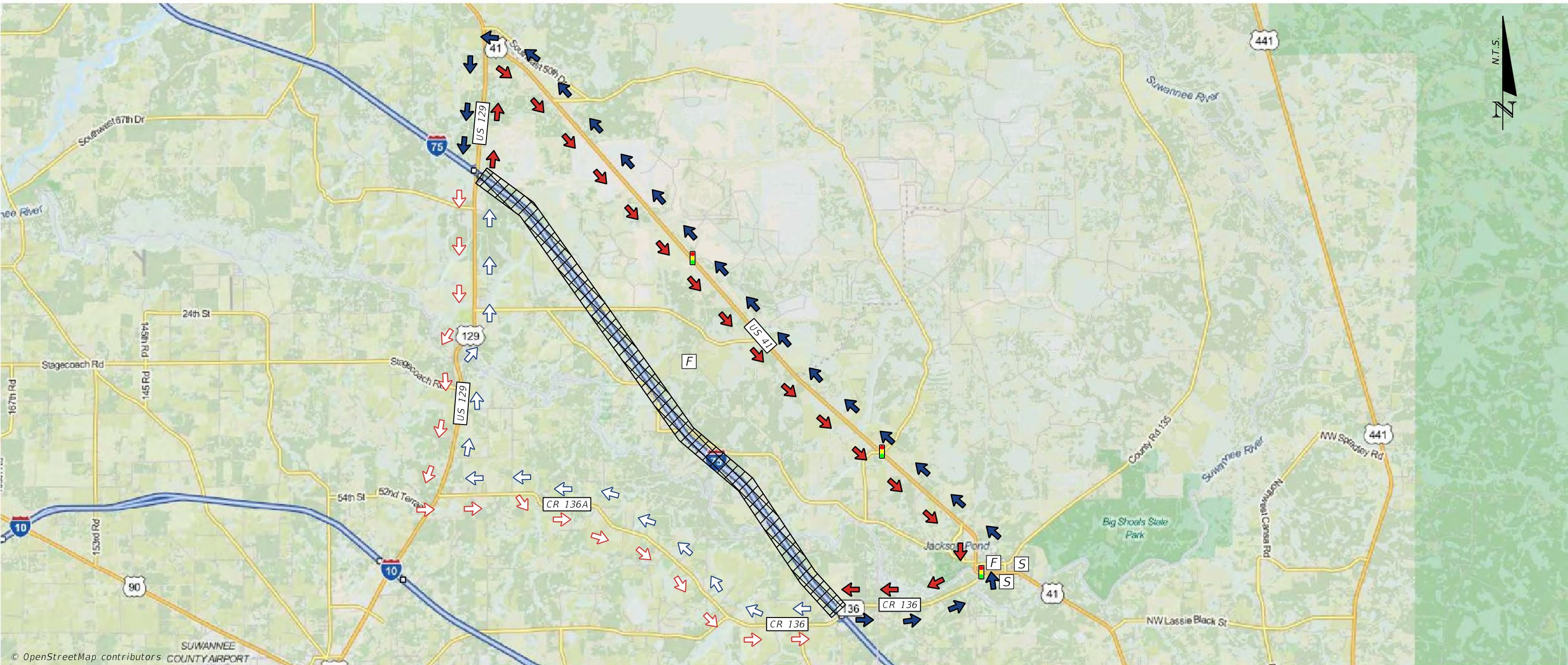
FEBRUARY 2022


Exit 439 to Exit 451

I-75 - Suwannee/Hamilton County



CR 136 (THUNDER RD) TO US 129 (SR 51)



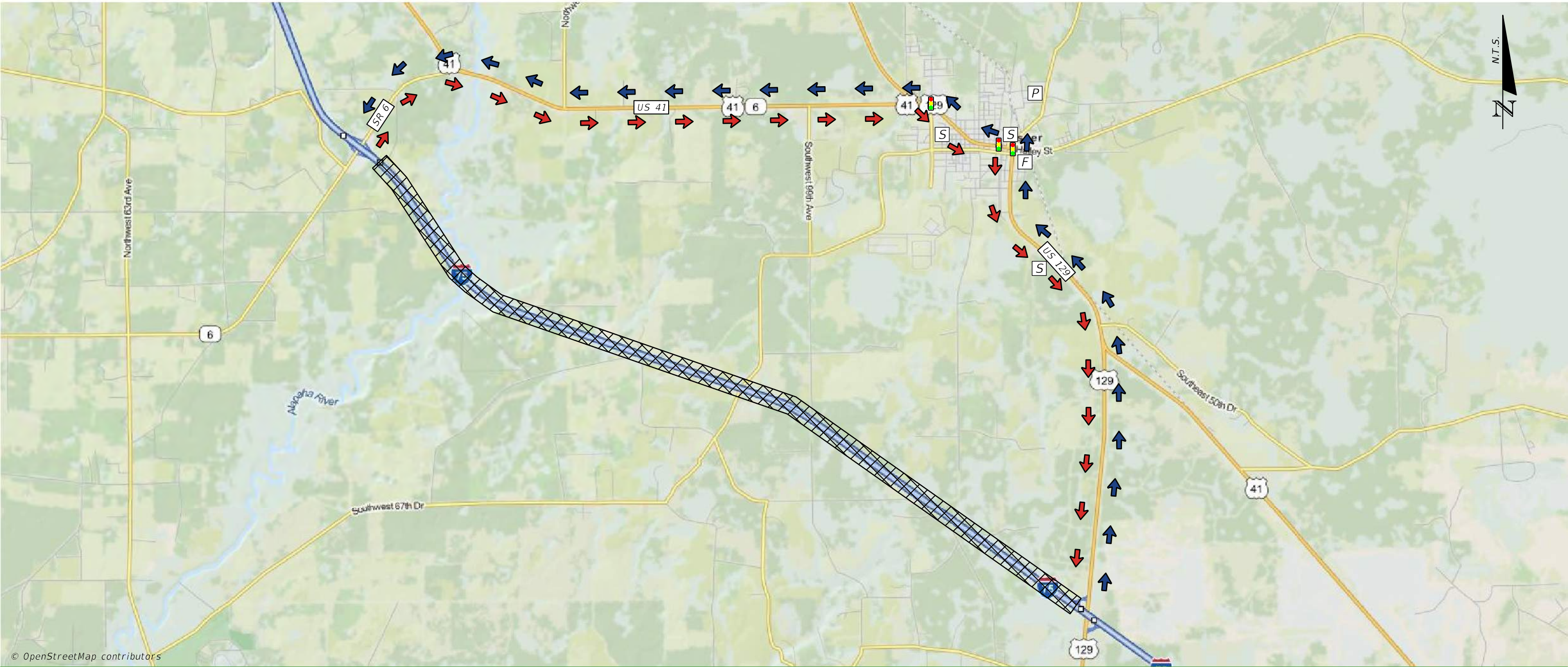
NOTES	PRIMARY	NB	NORTHBOUND VEHICLES DIVERTED EAST ON CR 136 (THUNDER RD) TO US 41 NORTH TO US 129 (SR 51) SOUTH TO I-75.	AREA OF CLOSURE		FIRE STATION									
		SB	SOUTHBOUND VEHICLES DIVERTED NORTH ON US 129 (SR 51) TO US 41 SOUTH TO CR 136 (THUNDER RD) WEST TO I-75.					PRIMARY ROUTE SB		HOSPITAL					
	SECONDARY	NB	NORTHBOUND VEHICLES DIVERTED WEST ON CR 136 (THUNDER ROAD) TO 136A WEST TO US 129 (SR 51) NORTH TO I-75.									PRIMARY ROUTE NB		POLICE STATION	
		SB	SOUTHBOUND VEHICLES DIVERTED SOUTH ON US 129 (SR 51) TO CR 136A EAST TO CR 136 EAST TO I-75.												
	SECONDARY ROUTE NB		SIGNAL												














FEBRUARY 2022

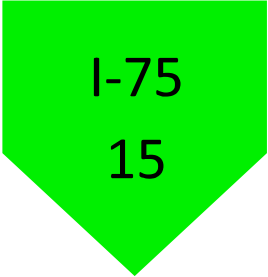
US 129 (SR 51) TO SR 6



© OpenStreetMap contributors

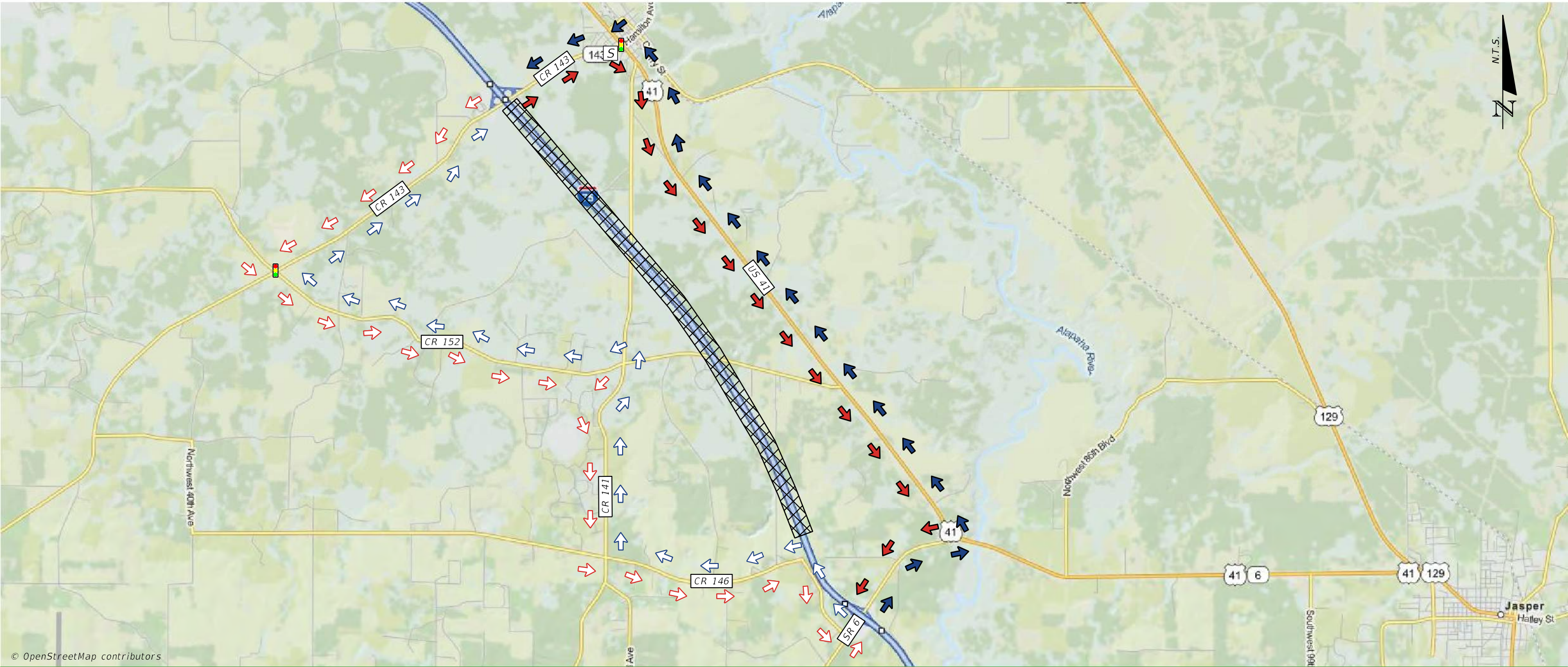
NOTES	PRIMARY	NB	NORTHBOUND VEHICLES DIVERTED NORTH ON US 129 (SR 51) TO US 41 NORTH TO SR 6 WEST TO I-75.	AREA OF CLOSURE		FIRE STATION					
		SB	SOUTHBOUND VEHICLES DIVERTED EAST ON SR 6 TO US 41 SOUTH TO US 129 (SR 51) SOUTH TO I-75.					PRIMARY ROUTE SB		HOSPITAL	
	SECONDARY	NB	N/A	PRIMARY ROUTE NB		POLICE STATION					
		SB	N/A					SECONDARY ROUTE SB		SCHOOL	
		SECONDARY ROUTE NB									















FEBRUARY 2022

SR 6 TO CR 143



<div>NOTES</div> <div>CR 143 LOAD LIMIT 50,000 LBS. NOT OVER 16,000 PER AXLE.</div> <div>CR 152 WEIGHT LIMIT 11 TONS.</div>	PRIMARY	NB	NORTHBOUND VEHICLES DIVERTED EAST ON SR 6 TO US 41 (SR 25) NORTH TO CR 143 WEST TO I-75.	AREA OF CLOSURE		FIRE STATION	
		SB	SOUTHBOUND VEHICLES DIVERTED EAST ON CR 143 TO US 41 (SR 25) SOUTH TO SR 6 WEST TO I-75.	PRIMARY ROUTE SB		HOSPITAL	
	SECONDARY	NB	NORTHBOUND VEHICLES DIVERTED WEST ON SR 6 TO CR 146 WEST TO CR 141 NORTH TO CR 152 WEST TO CR 143 EAST TO I-75.	PRIMARY ROUTE NB		POLICE STATION	
		SB	SOUTHBOUND VEHICLES DIVERTED WEST ON CR 143 TO CR 152 EAST TO CR 141 SOUTH TO CR 146 EAST TO SR 6 EAST TO I-75.	SECONDARY ROUTE SB		SCHOOL	
				SECONDARY ROUTE NB		SIGNAL	






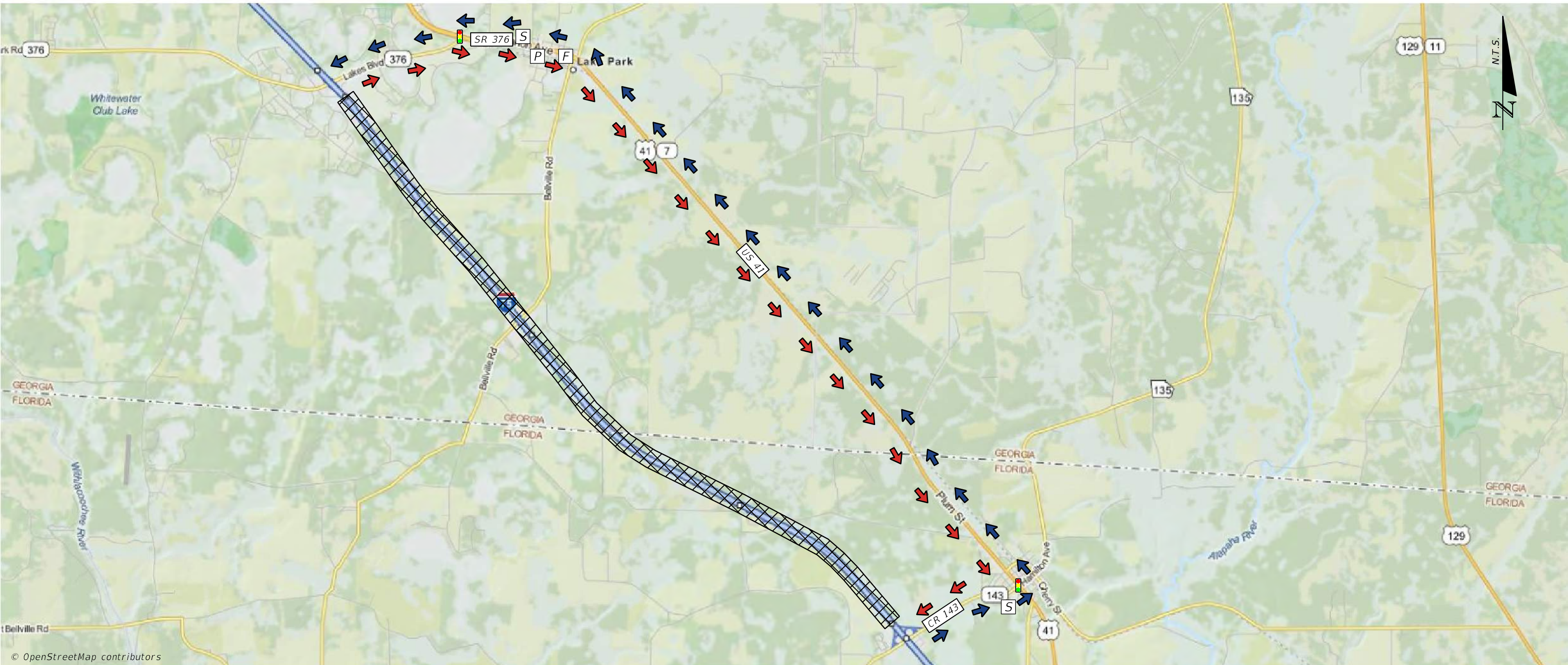
FEBRUARY 2022

# Exit 467 to Exit 5 (Georgia)

# I-75 - Hamilton County to Georgia



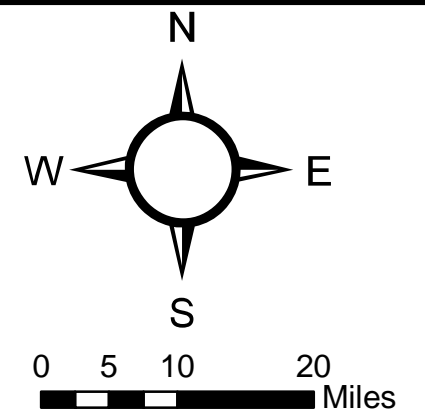
## CR 143 TO SR 376 (LAKES BLVD)







NOTES		PRIMARY		SECONDARY	
		NB	NORTHBOUND VEHICLES DIVERTED EAST ON CR 143 TO US 41 (SR 25)/US 41 (SR 7) NORTH TO SR 376 (LAKES BLVD) WEST TO I-75.	NB	N/A
		SB	SOUTHBOUND VEHICLES DIVERTED EAST ON SR 376 (LAKES BLVD) TO US 41 (SR 7)/ US 41 (SR 25) SOUTH TO CR 143 WEST TO I-75.	SB	N/A

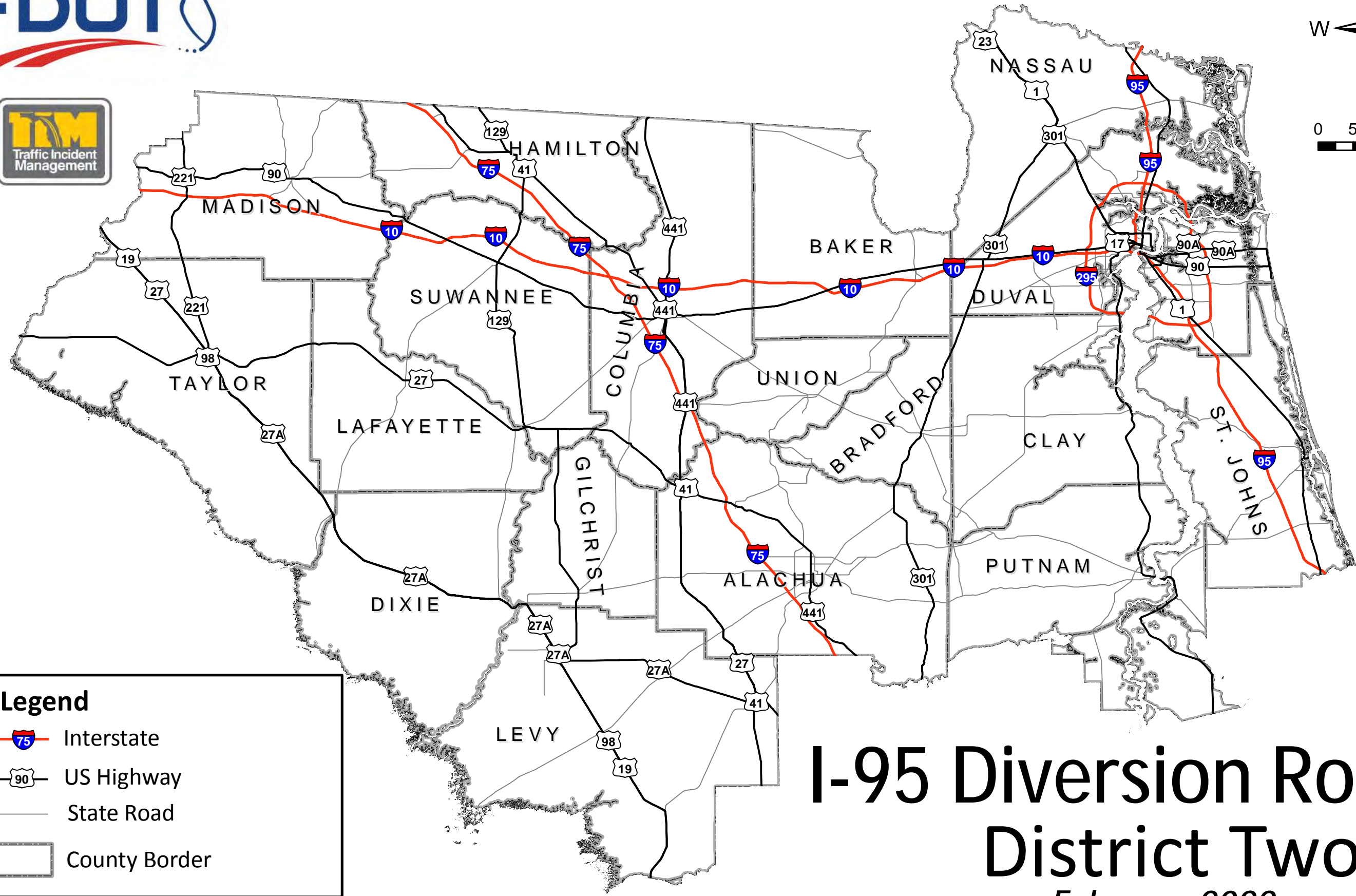
LEGEND	
AREA OF CLOSURE	FIRE STATION
PRIMARY ROUTE SB	HOSPITAL
PRIMARY ROUTE NB	POLICE STATION
SECONDARY ROUTE SB	SCHOOL
SECONDARY ROUTE NB	SIGNAL





**Legend**

-  Interstate
-  US Highway
-  State Road
-  County Border



# I-95 Diversion Routes

## District Two

*February 2022*





# I-95 Diversion Maps Directory



Map ID	County	Exits	Limits	Direction	Primary Route	Secondary Route	Remarks
I-95 #1	St. Johns	293 TO 298	MATANZAS WOODS PKWY TO US 1	NB	WEST ON MATANZAS WOODS PKWY TO US 1 NORTH TO I-95		
				SB	SOUTH ON US 1 TO MATANZAS WOODS PKWY EAST TO I-95		
I-95 #2	St. Johns	298 TO 305	US 1 TO SR 206	NB	NORTH ON US 1 TO SR 206 WEST TO I-95		
				SB	EAST ON SR 206 TO US 1 SOUTH TO I-95		
I-95 #3	St. Johns	305 TO 311	SR 206 TO SR 207	NB	WEST ON SR 206 TO SR 207 NORTH TO I-95	EAST ON SR 206 TO US 1 NORTH TO SR 312 WEST TO SR 207 SOUTH TO I-95	PRIMARY ROUTE: 1 SCHOOL ZONE SECONDARY ROUTE: 4 SCHOOL ZONES
				SB	SOUTH ON SR 207 TO SR 206 EAST TO I-95	NORTH ON SR 207 TO SR 312 EAST TO US 1 SOUTH TO SR 206 WEST TO I-95	
I-95 #4	St. Johns	311 TO 318	SR 207 TO SR 16	NB	NORTH ON SR 207 TO US 1 NORTH TO SR 16 WEST TO I-95		
				SB	EAST ON SR 16 TO US 1 SOUTH TO SR 207 SOUTH TO I-95		
I-95 #5	St. Johns	318 TO 323	SR 16 TO INTERNATIONAL GOLF PARKWAY	NB	WEST ON SR 16 TO INTERNATIONAL GOLF PARKWAY EAST TO I-95	EAST ON SR 16 TO US 1 NORTH TO INTERNATIONAL GOLF PARKWAY WEST TO I-95	TRUCKS RESTRICTION - USE PRIMARY ROUTE
				SB	WEST ON INTERNATIONAL GOLF PARKWAY TO SR 16 SOUTH TO I-95	EAST ON INTERNATIONAL GOLF PARKWAY TO US 1 SOUTH TO SR 16 WEST TO I-95	
I-95 #6	St. Johns	323 TO 329	INTERNATIONAL GOLF PARKWAY TO CR 210	NB	EAST ON INTERNATIONAL GOLF PARKWAY TO US 1 NORTH TO CR 210 WEST TO I-95	EAST ON SR 16 TO US 1 NORTH TO CR 210 WEST TO I-95	TRUCKS RESTRICTION - USE SECONDARY ROUTE
				SB	EAST ON CR 210 TO US 1 SOUTH TO INTERNATIONAL GOLF PARKWAY WEST TO I-95	EAST ON CR 210 TO US 1 SOUTH TO SR 16 WEST TO I-95	
I-95 #7A	Duval/St. Johns	329 TO 333	CR 210 TO 9B	NB	EAST ON CR 210 TO US 1 (PHILIPS HWY) TO 9B SOUTH TO I-95	WEST ON CR 210 TO ST.JOHNS PARKWAY NORTH TO 9B NORTH TO I-95	
				SB	NORTH ON 9B TO US 1 (PHILIPS HWY) SOUTH TO CR 210 WEST TO I-95	SOUTH ON 9B TO ST JOHNS PARKWAY SOUTH TO CR 210 EAST TO I-95	
I-95 #7B	Duval	333 TO 335	9B TO OLD ST AUGUSTINE RD	NB	NORTH ON 9B TO US 1 (PHILIPS HWY) NORTH TO OLD ST. AUGUSTINE RD. WEST TO I-95	SOUTH ON 9B TO RACE TRACK ROAD WEST TO BARTRAM PARK BLVD NORTH TO OLD ST. AUGUSTINE RD. EAST TO I-95	
				SB	EAST ON OLD ST. AUGUSTINE RD. TO US 1 (PHILLIPS HWY) SOUTH TO 9B SOUTH TO I-95	WEST ON OLD ST. AUGUSTINE RD TO BARTRAM PARK BLVD SOUTH TO RACE TRACK RD EAST TO I-95	
I-95 #8	Duval	335 TO 337	OLD ST AUGUSTINE RD TO I-295 (SR 9A)	NB	EAST ON OLD ST AUGUSTINE RD TO US 1 (PHILIPS HWY) NORTH TO I-295 (SR 9A) WEST TO I-95		
				SB	EAST ON I-295 (SR 9A) TO US 1 (PHILIPS HWY) SOUTH TO OLD ST AUGUSTINE RD WEST TO I-95		
I-95 #9	Duval	337 TO 339	I-295 (SR 9A) TO US 1 (PHILIPS HWY)	NB	EAST ON I-295 (SR 9A) TO US 1 (PHILIPS WHY) NORTH TO I-95		
				SB	SOUTH ON US 1 (PHILIPS HWY) TO I-295 (SR 9A) WEST TO I-95		
I-95 #10	Duval	339 TO 340	US 1 (PHILIPS HWY) TO US 1 (SOUTHSIDE BLVD)	NB	NORTH ON US 1 (PHILIPS WHY) TO SR 152 (BAYMEADOWS RD) EAST TO I-95	SOUTH ON US 1 (PHILIPS HWY) TO SR 115 (SOUTHSIDE BLVD) NORTH TO SR 152 (BAYMEADOWS RD) WEST TO I-95	
				SB	WEST ON SR 152 (BAYMEADOWS RD) TO US 1 (PHILIPS HWY) SOUTH TO I-95	EAST ON SR 152 (BAYMEADOWS RD) TO SR 115 (SOUTHSIDE BLVD) SOUTH TO US 1 (PHILIPS HWY) WEST TO I-95	



Map ID	County	Exits	Limits	Direction	Primary Route	Secondary Route	Remarks
I-95 #11	Duval	340 TO 341	SR 115 (SOUTHSIDE BLVD) TO SR 152 (BAYMEADOWS RD)	NB	NORTH ON SR 115 (SOUTHSIDE BLVD) TO SR 152 (BAYMEADOWS RD) WEST TO I-95	NORTH ON US 1 (PHILIPS HWY) TO SR 152 (BAYMEADOWS RD) EAST TO I-95	
				SB	EAST ON SR 152 (BAYMEADOWS RD) TO SR 115 (SOUTHSIDE BLVD) SOUTH TO I-95	WEST ON SR 152 (BAYMEADOWS RD) TO US 1 (PHILIPS HWY) SOUTH TO I-95	
I-95 #12	Duval	341 TO 344	SR 152 (BAYMEADOWS RD) TO SR 202 (J. TURNER BUTLER BLVD)	NB	WEST ON SR 152 (BAYMEADOWS RD) TO US 1 (PHILIPS HWY) NORTH TO SR 202 (J. TURNER BUTLER BLVD) EAST TO I-95		
				SB	WEST ON SR 202 (J. TURNER BUTLER BLVD) TO US 1 (PHILIPS HWY) SOUTH TO SR 152 (BAYMEADOWS RD) EAST TO I-95		
I-95 #13	Duval	344 TO 346	SR 202 (J. TURNER BUTLER BLVD) TO SR 109 (UNIVERSITY BLVD)	NB	WEST ON SR 202 (J. TURNER BUTLER BLVD) TO US 1 (PHILIPS HWY) NORTH TO SR 109 (UNIVERSITY BLVD) WEST TO I-95		
				SB	WEST ON SR 109 (UNIVERSITY BLVD) TO US 1 (PHILIPS HWY) SOUTH TO SR 202 (J. TURNER BUTLER BLVD) EAST TO I-95		
I-95 #14	Duval	346 TO 347	SR 109 (UNIVERSITY BLVD) TO SR 126 (EMERSON AVE)	NB	WEST ON SR 109 (UNIVERSITY BLVD) TO US 1 (PHILIPS HWY) NORTH TO SR 126 (EMERSON ST) EAST TO I-95		
				SB	WEST ON SR 126 (EMERSON ST) TO US 1 (PHILIPS HWY) SOUTH TO SR 109 (UNIVERSITY BLVD) EAST TO I-95		
I-95 #15	Duval	347 TO 348	SR 126 (EMERSON ST) TO SR 10 (ATLANTIC BLVD)	NB	WEST ON SR 126 (EMERSON ST) TO US 1 NORTH TO I-95	WEST ON SR 126 (EMERSON ST) TO SR 13 (HENDRICKS AVE) NORTH TO PRUDENTIAL DR WEST TO PALM AVE SOUTH TO I-95	
				SB	SOUTH US 1 TO SR 126 (EMERSON ST) EAST TO I-95	EAST ON GARY ST TO SR 13 (HENDRICKS AVE) SOUTH TO (SR 126) EMERSON ST EAST TO I-95	
I-95 #16A	Duval	348 TO 350	SR 10 (ATLANTIC BLVD) TO SR 13 (HENDRICKS AVE)	NB	WEST ON SR 126 (EMERSON ST) TO SR 13 (HENDRICKS AVE) NORTH TO PRUDENTIAL DR WEST TO PALM AVE SOUTH TO I-95		
				SB	EAST ON GARY ST TO SAN MARCO BLVD SOUTH TO SR 13 (HENDRICKS AVE) SOUTH TO SR 126 (EMERSON ST) EAST TO I-95		
I-95 #16B	Duval	348 TO 350	SR 10 (ATLANTIC BLVD) TO SR 13 (HENDRICKS AVE) I-95 SERVICE ROAD	NB	TO S MAIN ST: WEST ON SR 126 (EMERSON ST) TO SR 13 (HENDRICKS AVE) NORTH TO US 90 (PRUDENTIAL DR) WEST TO S MAIN ST. TO ACOSTA EXPY: WEST ON SR 126 (EMERSON ST) TO SR 13 (HENDRICKS AVE) NORTH TO US 90 (PRUDENTIAL DR) WEST TO S MAIN ST NORTH TO MARY ST WEST TO ACOSTA EXPY.		
				SB	N/A		
I-95 #17	Duval	350 TO 351B	I-95 Fuller Warren Bridge	NB	NORTH ON MAIN ST BRIDGE TO SR 115 (STATE ST) WEST TO I-95	I-95 NB TO I-10 WB WEST ON SR 13 (ACOSTA BRIDGE) TO RIVERSIDE AVE SOUTH TO FOREST ST WEST TO I-10	SET SIGNALS ON STATE ST AND UNION ST TO FLASH
				SB	EAST ON US 90 (UNION ST) TO US 1 SOUTH (MAIN ST BRIDGE) TO I-95	I-10 EB TO I-95 SB NORTH ON I-95 (EXIT 352A) TO FOREST ST EAST TO RIVERSIDE AVE NORTH TO SR 13 (ACOSTA BRIDGE) EAST TO I-95	ADVISE SB I-95 TRAFFIC TO EXIT AT UNION ST
I-95 #18A	Duval	351B TO 353A	I-10 TO US 90 (SR 10) (TO I-95)	NB	NORTH ON RIVERSIDE AVE TO BROAD ST NORTH TO US 90 (SR 10) WEST TO I-95		DOWNTOWN AND NORTH-CENTRAL JACKSONVILLE TRAFFIC USE MAIN ST BRIDGE
				SB	EAST ON UNION ST TO JEFFERSON ST SOUTH TO BAY ST EAST TO RIVERSIDE AVE SOUTH TO GILMORE ST WEST TO U-TURN AT COLLEGE ST TO I-95		
I-95 #18B	Duval	351B TO 353A	I-10 TO US 90 (SR 10) (TO I-10)	NB	NORTH ON PARK ST TO FOREST ST WEST TO I-10		DOWNTOWN AND NORTH-CENTRAL JACKSONVILLE TRAFFIC USE MAIN ST BRIDGE
				SB	EAST ON UNION ST TO JEFFERSON ST SOUTH TO BAY ST EAST TO RIVERSIDE AVE SOUTH TO FOREST ST WEST TO I-10		
I-95 #19	Duval	353A TO 353D	US 90 (SR 10) TO SR 114 (8TH ST)	NB	EAST ON UNION ST TO OCEAN ST NORTH TO STATE ST WEST TO MAIN ST NORTH TO SR 114 (8TH ST) WEST TO I-95		SET SIGNALS ON STATE ST AND UNION ST TO FLASH
				SB	EAST ON SR 114 (8TH ST) TO MAIN ST SOUTH TO STATE ST WEST TO I-95		



Map ID	County	Exits	Limits	Direction	Primary Route	Secondary Route	Remarks
I-95 #20	Duval	353D TO 354A	SR 114 (8TH ST) TO US 1 (SR 15)	NB	EAST ON SR 114 (8TH ST) TO MAIN ST NORTH TO US 1 (SR 15) WEST TO I-95		
				SB	EAST ON US 1 (SR 15) TO BOULEVARD ST SOUTH TO SR 114 (8TH ST) WEST TO I-95		
I-95 #21	Duval	354A TO 355	US 1 (SR 15) TO SR 122 (GOLFAIR BLVD)	NB	WEST ON US 1 (SR 15) TO MONCRIEF RD NORTH TO SR 122 (GOLFAIR BLVD) EAST TO I-95		
				SB	WEST ON SR 122 (GOLFAIR BLVD) TO MONCRIEF RD SOUTH TO US 1 (SR 15) EAST TO I-95		
I-95 #22	Duval	355 TO 356	SR 122 (GOLFAIR BLVD) TO SR 115 (LEM TURNER RD)	NB	WEST ON SR 122 (GOLFAIR BLVD) TO MONCRIEF RD NORTH TO SR 115 (LEM TURNER RD) SOUTH TO I-95		
				SB	NORTH ON SR 115 (LEM TURNER RD) WEST TO MONCRIEF RD SOUTH TO SR 122 (GOLFAIR BLVD) EAST TO I-95		
I-95 #23	Duval	356 TO 357	SR 115 (LEM TURNER RD) TO SR 111 (EDGEWOOD AVE)	NB	NORTH ON SR 115 (LEM TURNER RD) TO SR 111 (EDGEWOOD AVE) EAST TO I-95		
				SB	WEST ON SR 111 (EDGEWOOD AVE) TO SR 115 (LEM TURNER RD) SOUTH TO I-95		
I-95 #24	Duval	357 TO 358	SR 111 (TALLALAH AVE) TO SR 105 (HECKSCHER DR)	NB	EAST ON SR 111 (TALLULAH AVE) TO MAIN ST NORTH TO SR 105 (HECKSCHER DR) WEST TO I-95		
				SB	EAST ON SR 105 (HECKSCHER DR) TO MAIN ST SOUTH TO SR 111 (TALLULAH AVE) WEST TO I-95		
I-95 #25	Duval	358 TO 360	SR 105 (HECKSCHER DR) TO SR 104 (DUNN AVE)	NB	WEST ON SR 105 (HECKSCHER DR) TO MAIN ST NORTH TO DUNN AVE WEST TO I-95		
				SB	EAST ON BUSCH DR TO MAIN ST SOUTH TO CLARK RD WEST TO I-95		
I-95 #26	Duval	360 TO 362	SR 104 (DUNN AVE) TO I-295	NB	EAST ON SR 104 (DUNN AVE) TO US 17 (MAIN ST) NORTH TO I-295 WEST TO I-95		
				SB	EAST ON I-295 TO US 17 (MAIN ST) SOUTH TO SR 104 (DUNN AVE) WEST TO I-95		
I-95 #27	Duval	362 TO 363	I-295 TO CR 110 (DUVAL RD)	NB	EAST ON I-295 TO US 17 (SR 5) NORTH TO AIRPORT CENTER DR WEST TO CR 110 (DUVAL RD) WEST TO I-95		
				SB	EAST ON CR 110 (DUVAL RD) EAST TO AIRPORT CENTER DR EAST TO US 17 (SR 5) SOUTH TO I-295 WEST TO I-95		
I-95 #28	Duval	363 TO 366	AIRPORT ROAD TO PECAN PARK ROAD	NB	EAST ON DUVAL ROAD TO US 17 NORTH TO PECAN PARK ROAD WEST TO I-95		
				SB	EAST ON PECAN PARK ROAD TO US 17 SOUTH TO DUVAL ROAD WEST TO I-95		
I-95 #29	Duval Nassau	366 TO 373	PECAN PARK ROAD TO SR 200 (SR A1A)	NB	EAST ON PECAN PARK ROAD TO US 17 NORTH TO SR 200/ A1A WEST TO I-95		
				SB	EAST ON SR 200/A1A TO US 17 SOUTH TO PECAN PARK ROAD WEST TO I-95		
I-95 #30	Nassau	373 TO 380	SR 200 (SR A1A) TO US 17	NB	EAST ON SR 200/ A1A TO US 17 NORTH TO I-95		
				SB	SOUTH ON US 17 TO SR 200/ A1A WEST TO I-95		
I-95 #31	Nassau	380 TO 3 (GA)	US 17 TO SR 40 (GA)	NB	NORTH ON US 17 TO SR 40 EAST TO I-95	WEST ON SR 200/SR A1A TO US 1/US 301 NORTH TO SR 40 EAST TO I-95	TRUCKS RESTRICTION - USE SECONDARY ROUTE
				SB	WEST ON SR 40 TO US 17 SOUTH TO I-95	WEST ON SR 40 TO US 1/US 30 SOUTH TO SR 200/SR A1A EAST TO I-95	






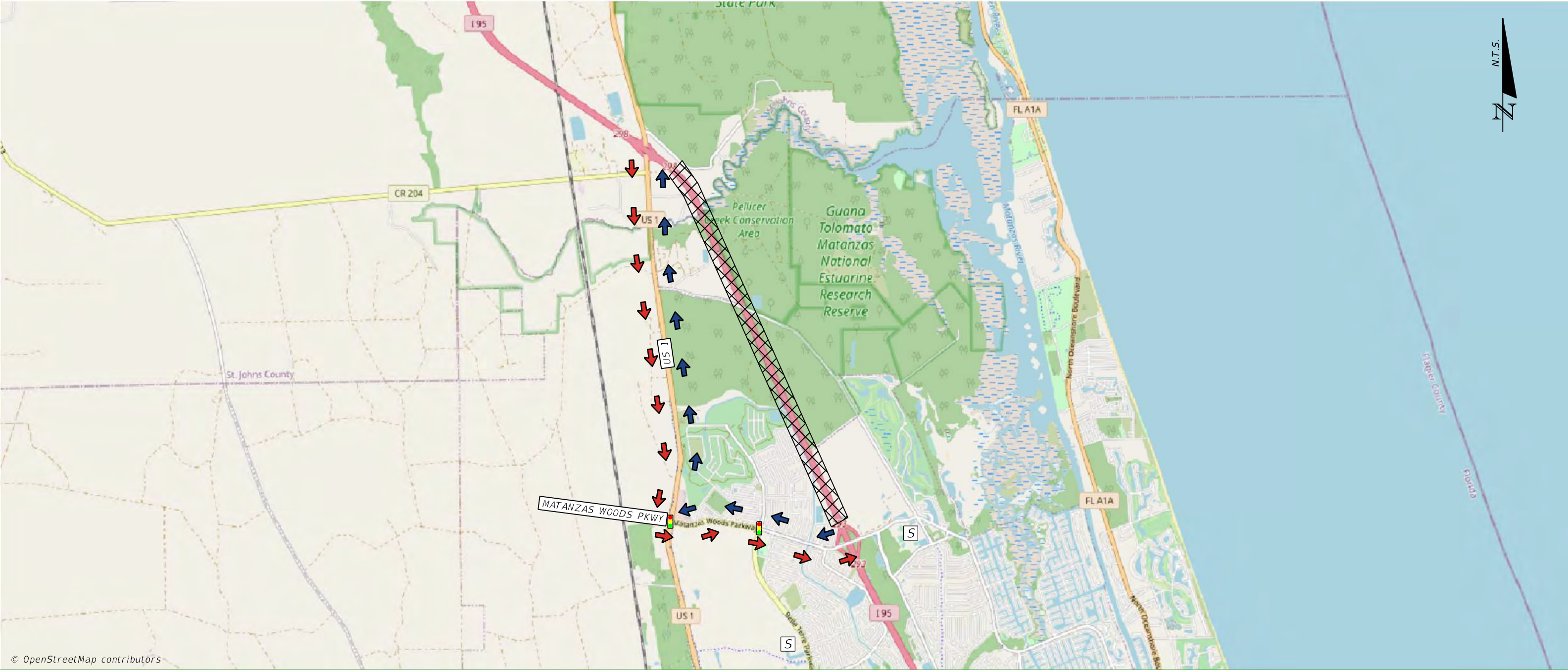
FEBRUARY 2022

Exit 293 to Exit 298

I-95 - St. Johns County




MATANZAS WOODS PKWY TO US 1



© OpenStreetMap contributors

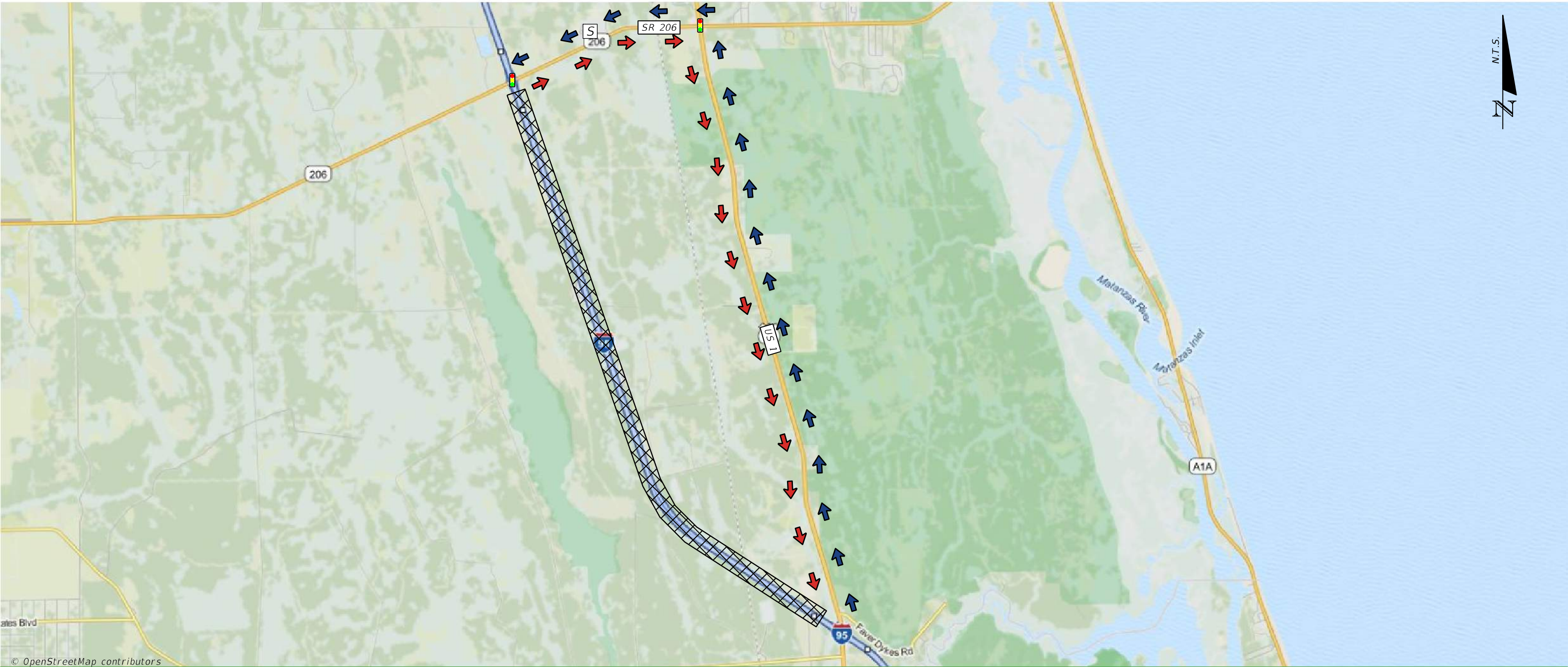
NOTES	PRIMARY	NB	NORTHBOUND VEHICLES DIVERTED WEST ON MATANZAS WOODS PKWY TO US 1 NORTH TO I-95 NORTH.	<div>AREA OF CLOSURE</div> <div>PRIMARY ROUTE SB</div> <div>PRIMARY ROUTE NB</div> <div>SECONDARY ROUTE SB</div> <div>SECONDARY ROUTE NB</div>	<div><div>XXXXXX</div>FIRE STATION</div> <div><div>➔</div>HOSPITAL</div> <div><div>➔</div>POLICE STATION</div> <div><div>➔</div>SCHOOL</div> <div><div>➔</div>SIGNAL</div>	<div><div>F</div></div> <div><div>H</div></div> <div><div>P</div></div> <div><div>S</div></div> <div><div>🚦</div></div>
		SB	SOUTHBOUND VEHICLES DIVERTED SOUTH ON US 1 TO MATANZAS WOODS PKWY EAST TO I-95 SOUTH.			
	SECONDARY	NB	N/A			
		SB	N/A			










FEBRUARY 2022

US 1 TO SR 206



NOTES		LEGEND	
PRIMARY	NB	NORTHBOUND VEHICLES DIVERTED NORTH ON US 1 TO SR 206 WEST TO I-95.	AREA OF CLOSURE
	SB	SOUTHBOUND VEHICLES DIVERTED EAST ON SR 206 TO US 1 SOUTH TO I-95.	PRIMARY ROUTE SB
SECONDARY	NB	N/A	PRIMARY ROUTE NB
	SB	N/A	SECONDARY ROUTE SB
			SECONDARY ROUTE NB



FIRE STATION

HOSPITAL

POLICE STATION

SCHOOL

SIGNAL


F

H

P

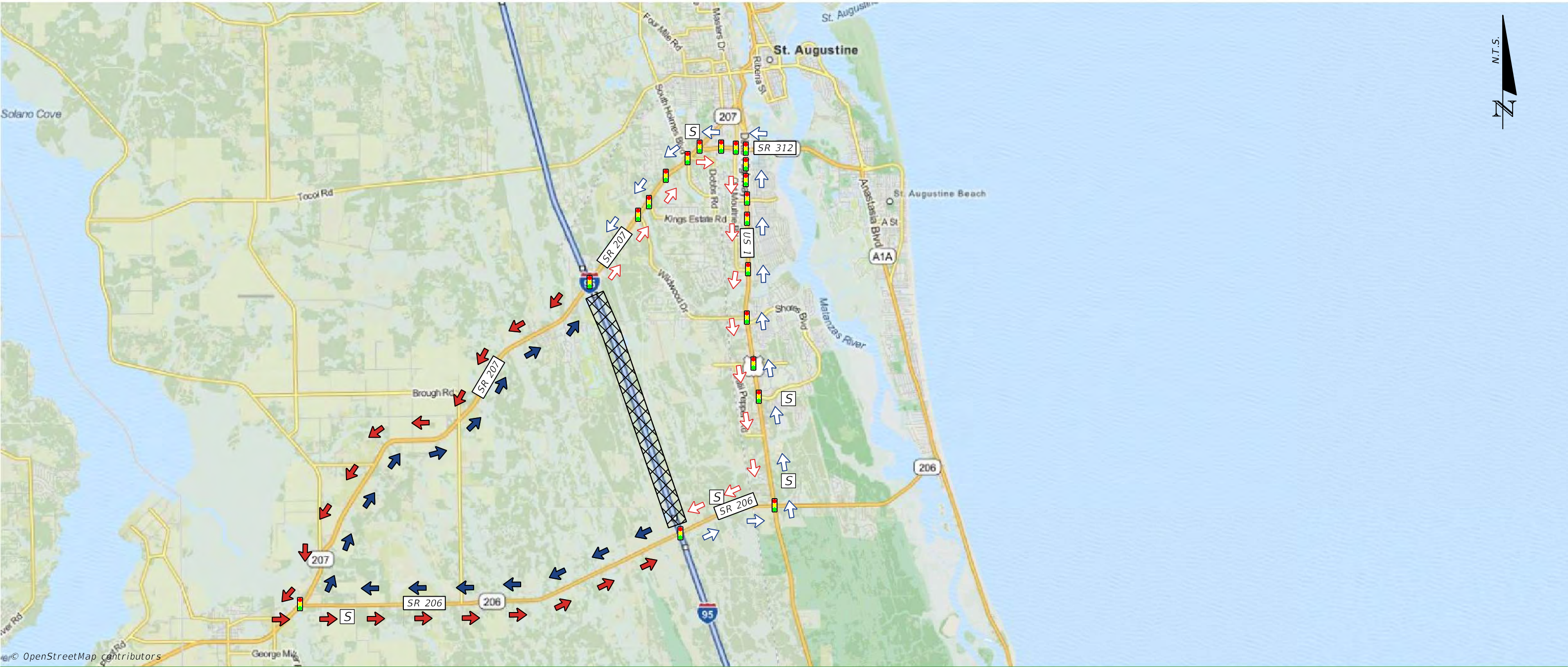
S





FEBRUARY 2022

SR 206 TO SR 207



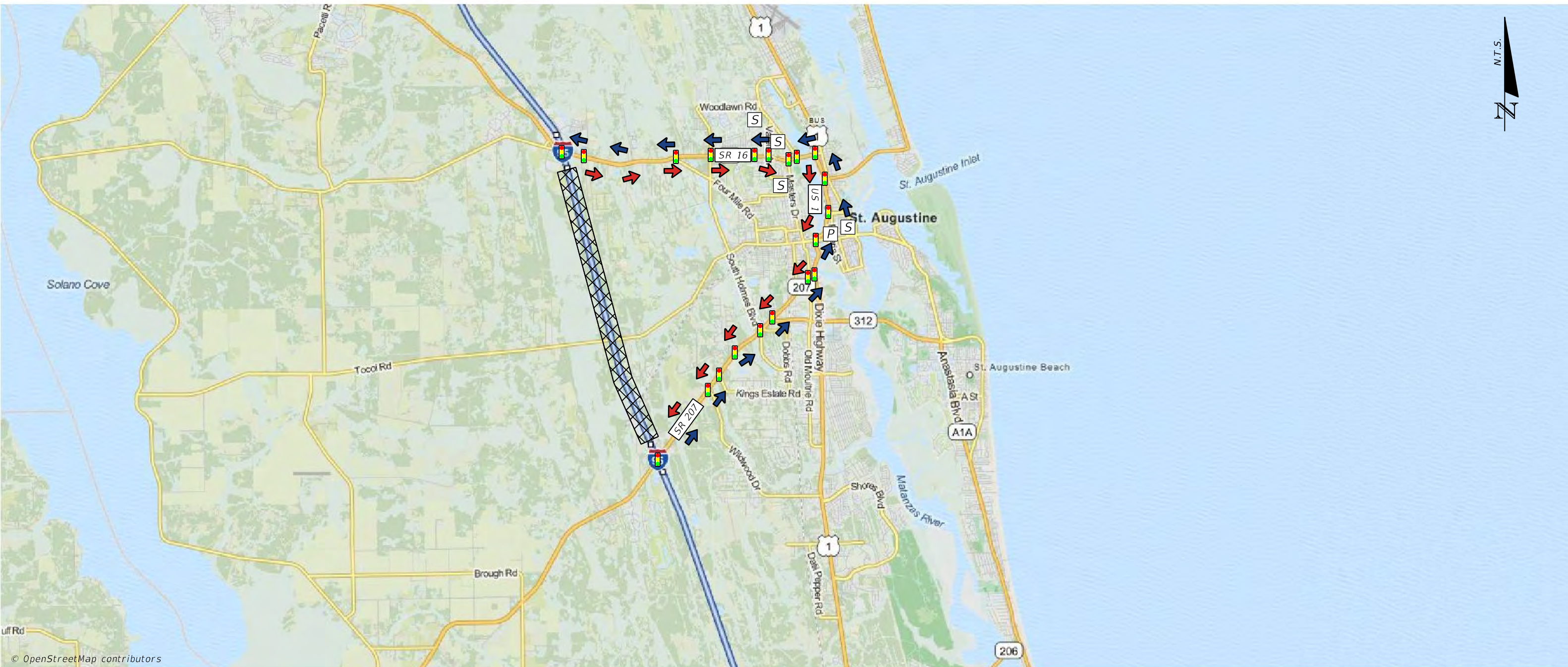
<div>NOTES</div> <div>PRIMARY ROUTE: 1 SCHOOL ZONE SECONDARY ROUTE: 4 SCHOOL ZONES</div>	PRIMARY	NB	NORTHBOUND VEHICLES DIVERTED WEST ON SR 206 TO SR 207 NORTH TO I-95.	<div>AREA OF CLOSURE</div> <div>PRIMARY ROUTE SB</div> <div>PRIMARY ROUTE NB</div> <div>SECONDARY ROUTE SB</div> <div>SECONDARY ROUTE NB</div>	<div>LEGEND</div> <div><div></div><div>FIRE STATION</div><div></div><div>HOSPITAL</div><div></div><div>POLICE STATION</div><div></div><div>SCHOOL</div><div></div><div>SIGNAL</div></div> <div><div></div><div></div><div></div><div></div><div></div></div>
		SB	SOUTHBOUND VEHICLES DIVERTED SOUTH ON SR 207 TO SR 206 EAST TO I-95.		
	SECONDARY	NB	NORTHBOUND VEHICLES DIVERTED EAST ON SR 206 TO US 1 NORTH TO SR 312 WEST TO SR 207 SOUTH TO I-95.		
		SB	SOUTHBOUND VEHICLES DIVERTED NORTH ON SR 207 TO SR 312 EAST TO US 1 SOUTH TO SR 206 WEST TO I-95.		
















FEBRUARY 2022

# SR 207 TO SR 16



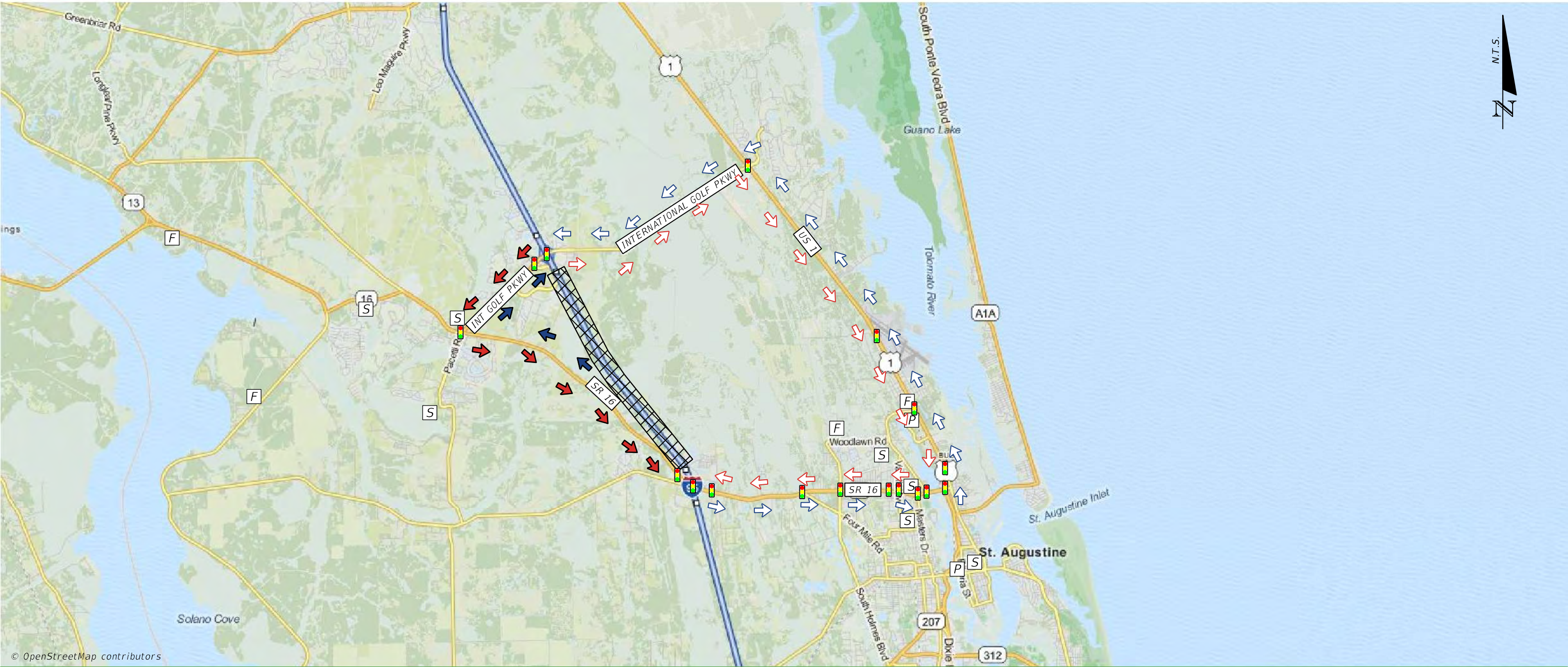
NOTES	PRIMARY	NB	NORTHBOUND VEHICLES DIVERTED NORTH ON SR 207 TO US 1 NORTH TO SR 16 WEST TO I-95.	AREA OF CLOSURE		FIRE STATION	
		SB	SOUTHBOUND VEHICLES DIVERTED EAST ON SR 16 TO US 1 SOUTH TO SR 207 SOUTH TO I-95.	PRIMARY ROUTE SB		HOSPITAL	
	SECONDARY	NB	N/A	PRIMARY ROUTE NB		POLICE STATION	
		SB	N/A	SECONDARY ROUTE SB		SCHOOL	
				SECONDARY ROUTE NB		SIGNAL	
	LEGEND						






SR 16 TO INTERNATIONAL GOLF PKWY

FEBRUARY 2022



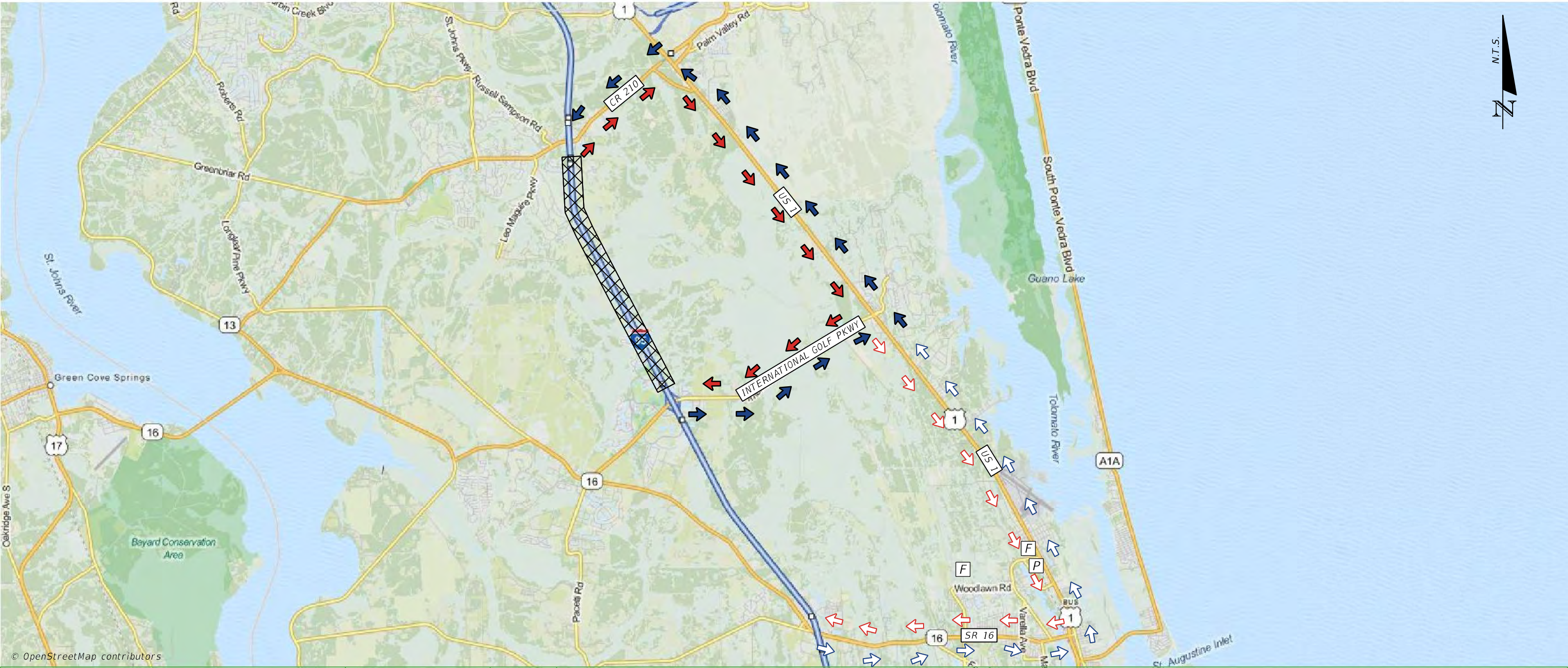
NOTES  TRUCKS RESTRICTION - USE PRIMARY ROUTE.	PRIMARY	NB	NORTHBOUND VEHICLES DIVERTED WEST ON SR 16 TO INTERNATIONAL GOLF PKWY EAST TO I-95.	AREA OF CLOSURE  PRIMARY ROUTE SB  PRIMARY ROUTE NB  SECONDARY ROUTE SB  SECONDARY ROUTE NB	LEGEND		
		SB	SOUTHBOUND VEHICLES DIVERTED WEST ON INTERNATIONAL GOLF PKWY TO SR 16 SOUTH TO I-95.		 FIRE STATION	 F	
	SECONDARY	NB	NORTHBOUND VEHICLES DIVERTED EAST ON SR 16 TO US 1 NORTH TO INTERNATIONAL GOLF PKWY WEST TO I-95.		 HOSPITAL	 H	
		SB	SOUTHBOUND VEHICLES DIVERTED EAST ON INTERNATIONAL GOLF PKWY TO US 1 SOUTH TO SR 16 WEST TO I-95.		 POLICE STATION	 P	
					 SCHOOL	 S	
				 SIGNAL			





FEBRUARY 2022

INTERNATIONAL GOLF PKWY TO CR 210



NOTES

TRUCKS RESTRICTION - USE SECONDARY ROUTE.

PRIMARY

NB

NORTHBOUND VEHICLES DIVERTED EAST ON INTERNATIONAL GOLF PKWY TO US 1 NORTH TO CR 210 WEST TO I-95.

SB

SOUTHBOUND VEHICLES DIVERTED EAST ON CR 210 TO US 1 SOUTH TO INTERNATIONAL GOLF PKWY WEST TO I-95.

SECONDARY

NB

NORTHBOUND VEHICLES DIVERTED EAST ON SR 16 TO US 1 NORTH TO CR 210 WEST TO I-95.

SB

SOUTHBOUND VEHICLES DIVERTED EAST ON CR 210 TO US 1 SOUTH TO SR 16 WEST TO I-95.

AREA OF CLOSURE

PRIMARY ROUTE SB

PRIMARY ROUTE NB

SECONDARY ROUTE SB

SECONDARY ROUTE NB

LEGEND



FIRE STATION



HOSPITAL



POLICE STATION



SCHOOL



SIGNAL







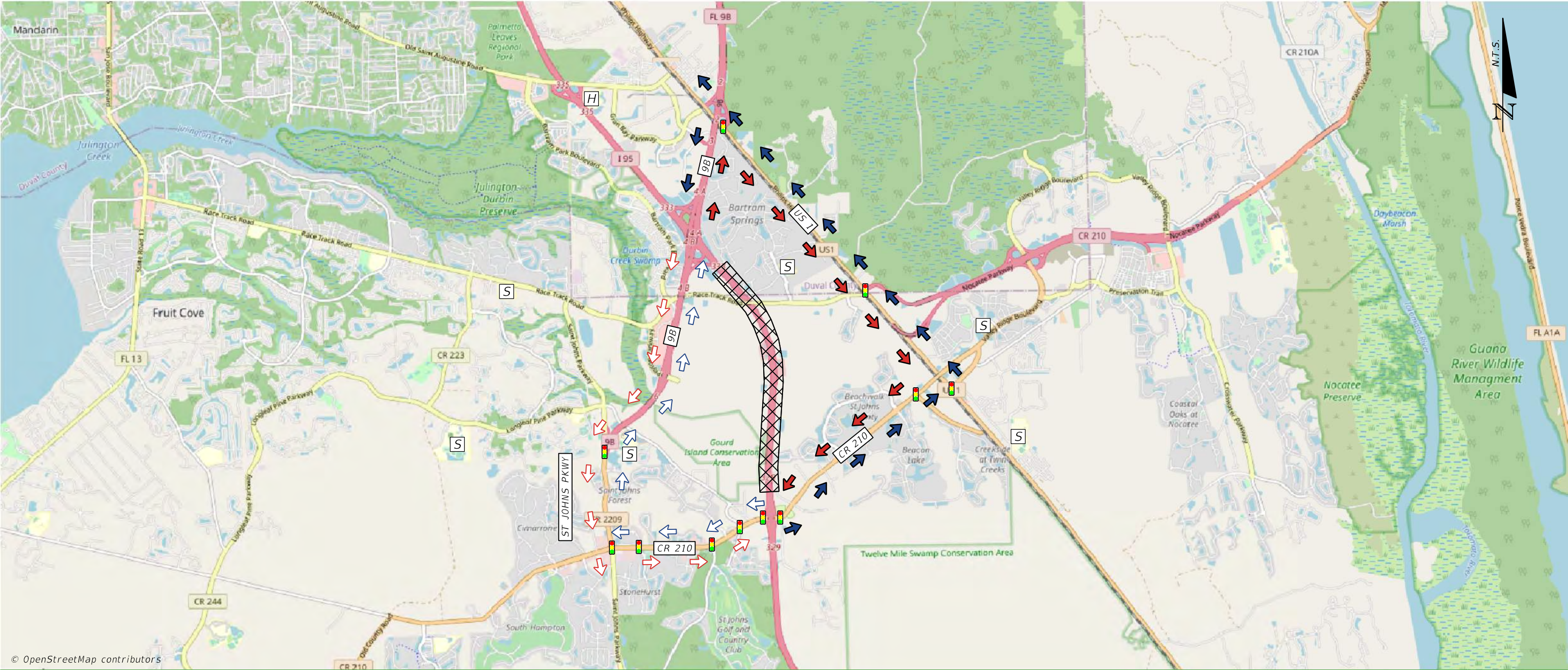
Exit 329 to Exit 333

I-95 - Duval County/  
St Johns County



FEBRUARY 2022

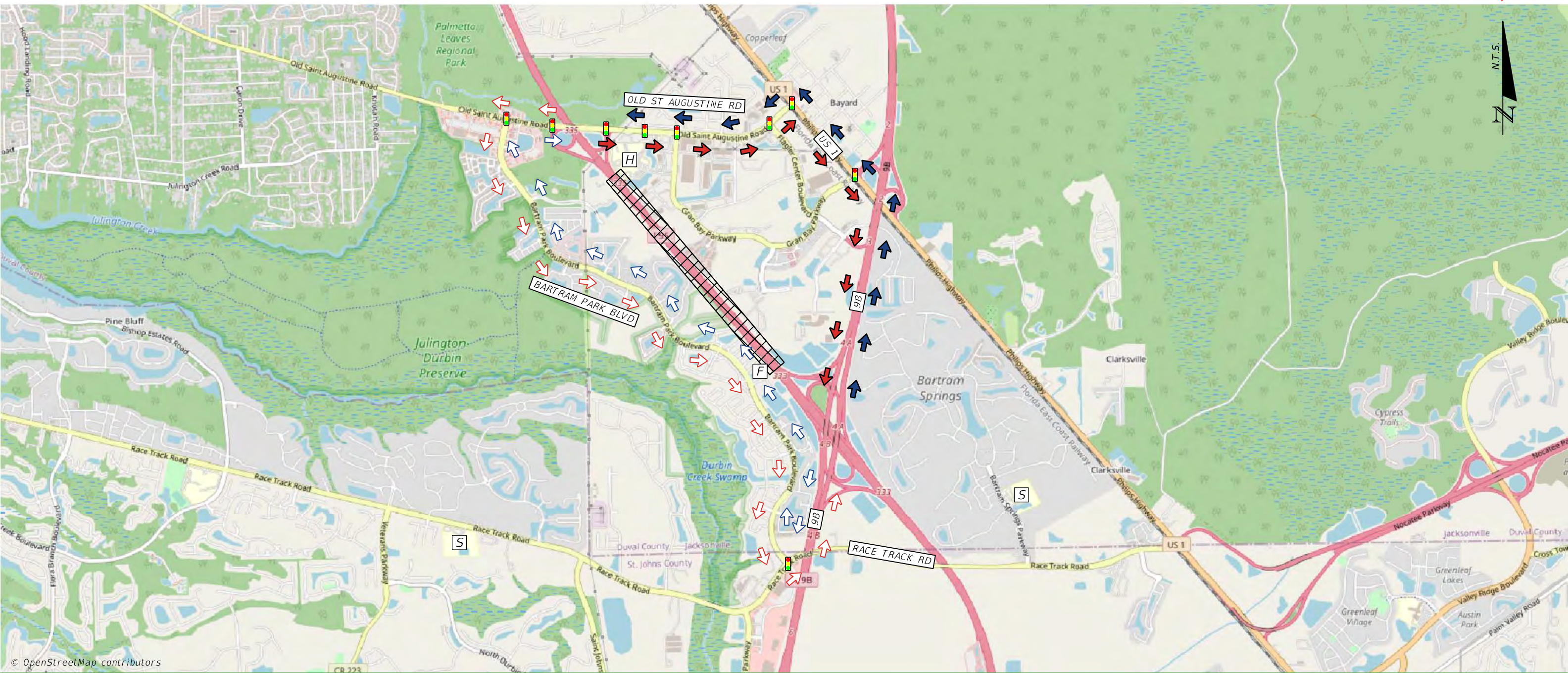
CR 210 TO 9B













© OpenStreetMap contributors


NOTES	PRIMARY	NB	NORTHBOUND VEHICLES DIVERTED EAST ON CR 210 TO US 1 (PHILIPS HWY) NORTH TO 9B SOUTH TO I-95 NORTH	AREA OF CLOSURE PRIMARY ROUTE SB PRIMARY ROUTE NB SECONDARY ROUTE SB SECONDARY ROUTE NB	LEGEND <div><div>XXXXXX</div><div>→</div><div>→</div><div>→</div><div>→</div></div> <div><div>FIRE STATION</div><div>HOSPITAL</div><div>POLICE STATION</div><div>SCHOOL</div><div>SIGNAL</div></div> <div><div>[F]</div><div>[H]</div><div>[P]</div><div>[S]</div><div>[Signal]</div></div>
		SB	SOUTHBOUND VEHICLES DIVERTED NORTH ON 9B TO US 1 (PHILIPS HWY) SOUTH TO CR 210 WEST TO I-95 SOUTH		
	SECONDARY	NB	NORTHBOUND VEHICLES DIVERTED WEST ON CR 210 TO ST JOHNS PKWY NORTH TO 9B NORTH TO I-95 NORTH		
		SB	SOUTHBOUND VEHICLES DIVERTED SOUTH ON 9B TO ST JOHNS PKWY SOUTH TO CR 210 EAST TO I-95 SOUTH		





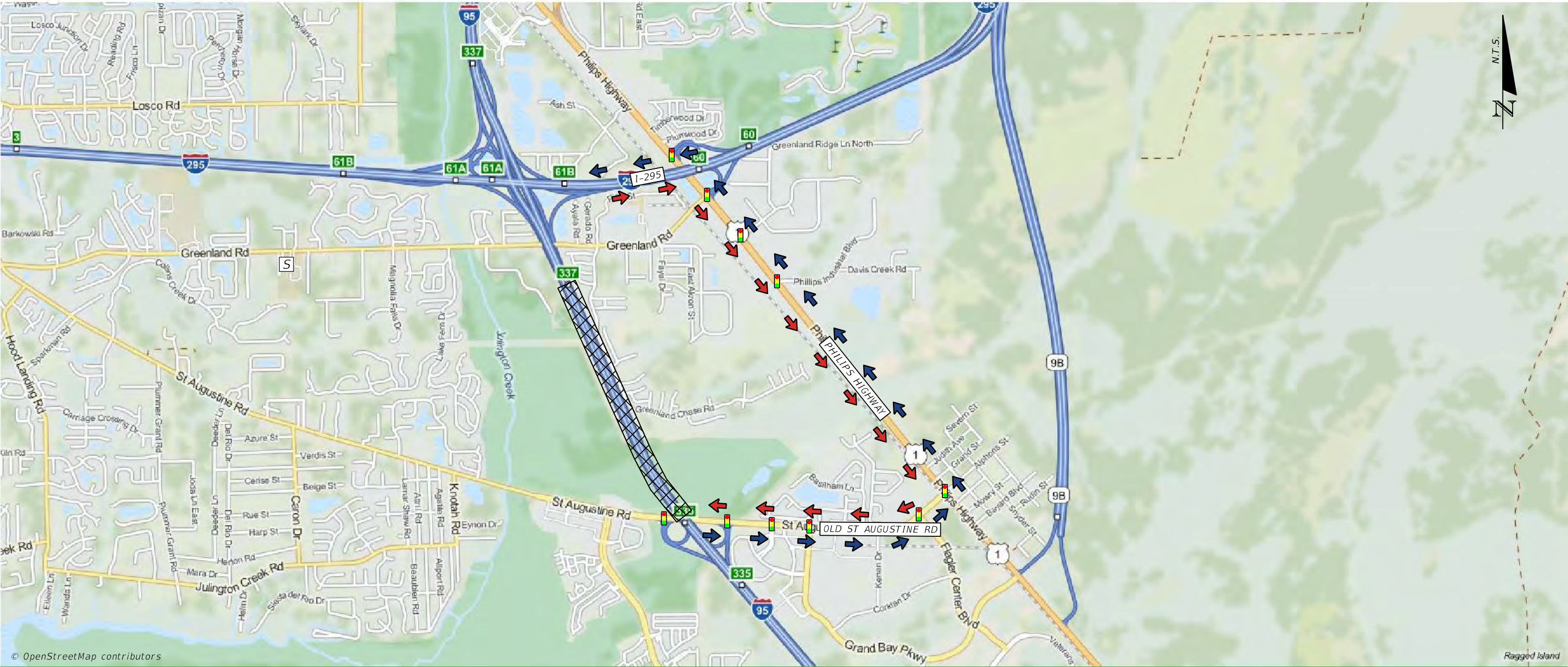
NOTES	PRIMARY	NB	NORTHBOUND VEHICLES DIVERTED NORTH ON 9B TO US 1 (PHILIPS HWY) NORTH TO OLD ST AUGUSTINE RD WEST TO I-95 NORTH	AREA OF CLOSURE		FIRE STATION	
		SB	SOUTHBOUND VEHICLES DIVERTED EAST ON OLD ST AUGUSTINE RD TO US 1 (PHILIPS HWY) SOUTH TO 9B SOUTH TO I-95 SOUTH	PRIMARY ROUTE SB		HOSPITAL	
	SECONDARY	NB	NORTHBOUND VEHICLES DIVERTED SOUTH ON 9B TO RACE TRACK RD WEST TO BARTRAM PARK BLVD NORTH TO OLD ST AUGUSTINE RD EAST TO I-95 NORTH	PRIMARY ROUTE NB		POLICE STATION	
		SB	SOUTHBOUND VEHICLES DIVERTED WEST ON OLD ST AUGUSTINE RD TO BARTRAM PARK BLVD SOUTH TO RACE TRACK RD EAST TO I-95 SOUTH	SECONDARY ROUTE SB		SCHOOL	
				SECONDARY ROUTE NB		SIGNAL	
















FEBRUARY 2022

OLD ST AUGUSTINE RD TO I-295



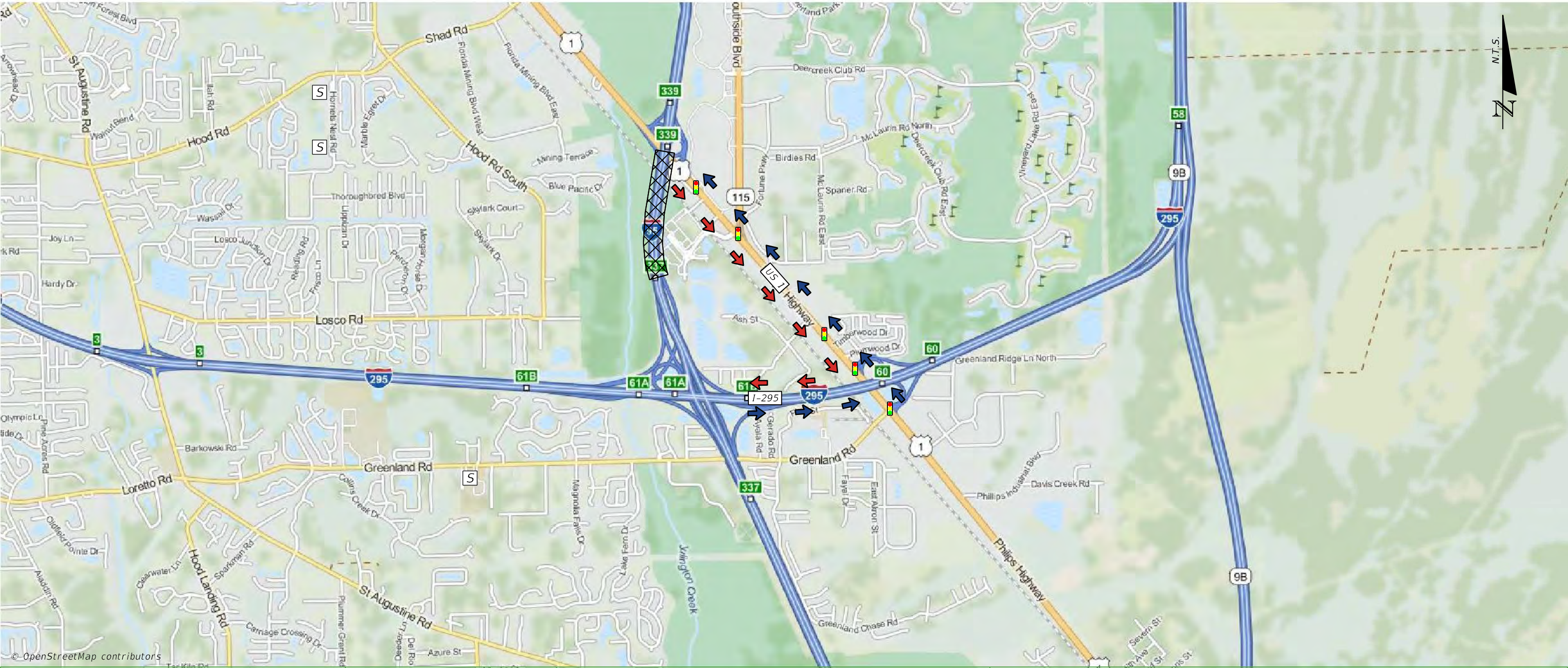
NOTES	PRIMARY	NB	NORTHBOUND VEHICLES DIVERTED EAST ON OLD ST AUGUSTINE RD TO US 1 (PHILLIPS HWY) NORTH TO I-295 WEST TO I-95.	LEGEND	AREA OF CLOSURE		FIRE STATION	
		SB	SOUTHBOUND VEHICLES DIVERTED EAST ON I-295 TO US 1 (PHILLIPS HWY) SOUTH TO OLD ST AUGUSTINE RD WEST TO I-95.		PRIMARY ROUTE SB		HOSPITAL	
	SECONDARY	NB	N/A		PRIMARY ROUTE NB		POLICE STATION	
		SB	N/A		SECONDARY ROUTE SB		SCHOOL	
					SECONDARY ROUTE NB		SIGNAL	















FEBRUARY 2022

I-295 TO US 1 (PHILIPS HWY)




© OpenStreetMap contributors

NOTES		PRIMARY		SECONDARY	
		NB	NORTHBOUND VEHICLES DIVERTED EAST ON I-295 TO US 1 (PHILIPS HWY) NORTH TO I-95.		
		SB	SOUTHBOUND VEHICLES DIVERTED SOUTH ON US 1 (PHILIPS HWY) TO I-295 WEST TO I-95.		
		NB	N/A		
		SB	N/A		

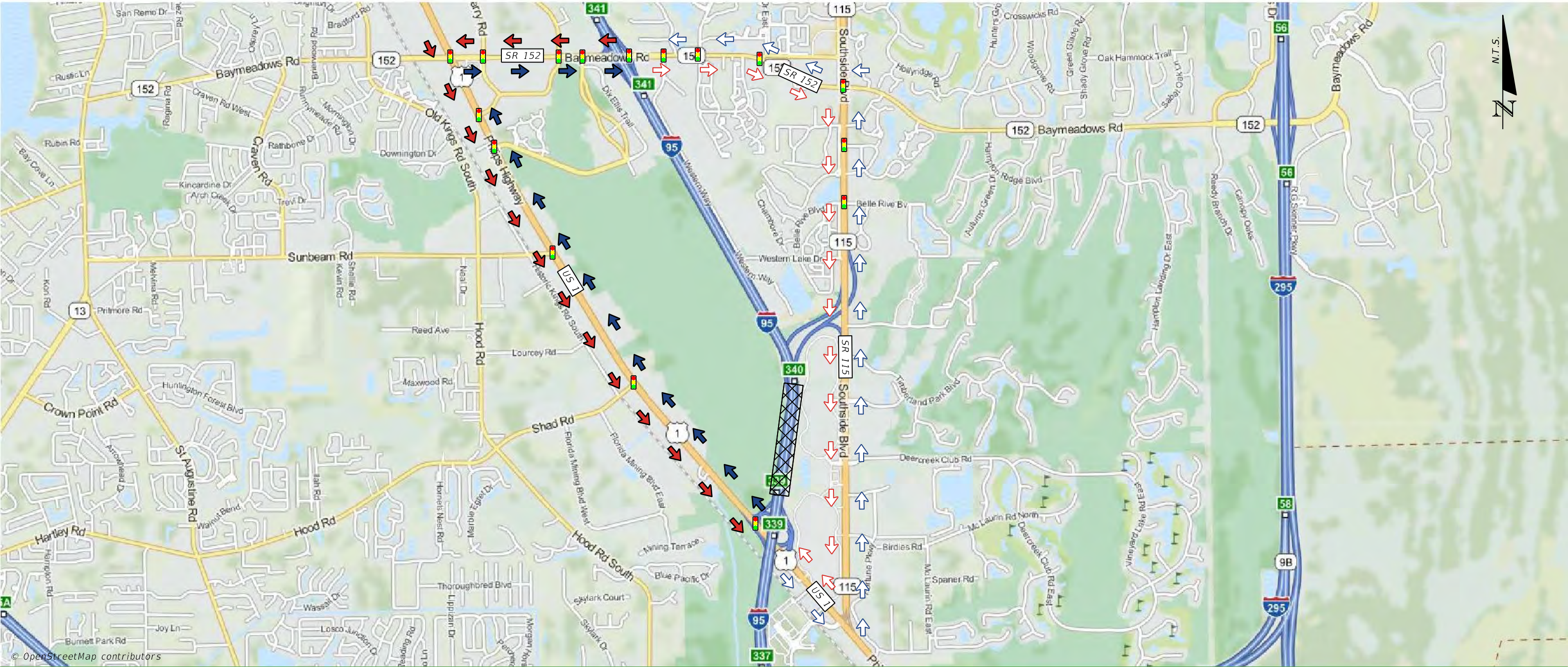
LEGEND	
AREA OF CLOSURE	
PRIMARY ROUTE SB	
PRIMARY ROUTE NB	
SECONDARY ROUTE SB	
SECONDARY ROUTE NB	
FIRE STATION	
HOSPITAL	
POLICE STATION	
SCHOOL	
SIGNAL	










US 1 (PHILIPS HWY) TO SR 115 (SOUTHSIDE BLVD)

FEBRUARY 2022



N.T.S.

NOTES		LEGEND	
PRIMARY	NB	NORTHBOUND VEHICLES DIVERTED NORTH ON US 1 (PHILLIPS HWY) TO SR 152 (BAYMEADOWS RD) EAST TO I-95.	AREA OF CLOSURE
	SB	SOUTHBOUND VEHICLES DIVERTED WEST ON SR 152 (BAYMEADOWS RD) TO US 1 (PHILLIPS HWY) SOUTH TO I-95.	PRIMARY ROUTE SB
SECONDARY	NB	NORTHBOUND VEHICLES DIVERTED SOUTH ON US 1 (PHILLIPS HWY) TO SR 115 (SOUTHSIDE BLVD) NORTH TO SR 152 (BAYMEADOWS RD) WEST TO I-95.	PRIMARY ROUTE NB
	SB	SOUTHBOUND VEHICLES DIVERTED EAST ON SR 152 (BAYMEADOWS RD) TO SR 115 (SOUTHSIDE BLVD) TO US 1 (PHILLIPS HWY) WEST TO I-95.	SECONDARY ROUTE SB
			SECONDARY ROUTE NB




FIRE STATION


HOSPITAL


POLICE STATION


SCHOOL


SIGNAL









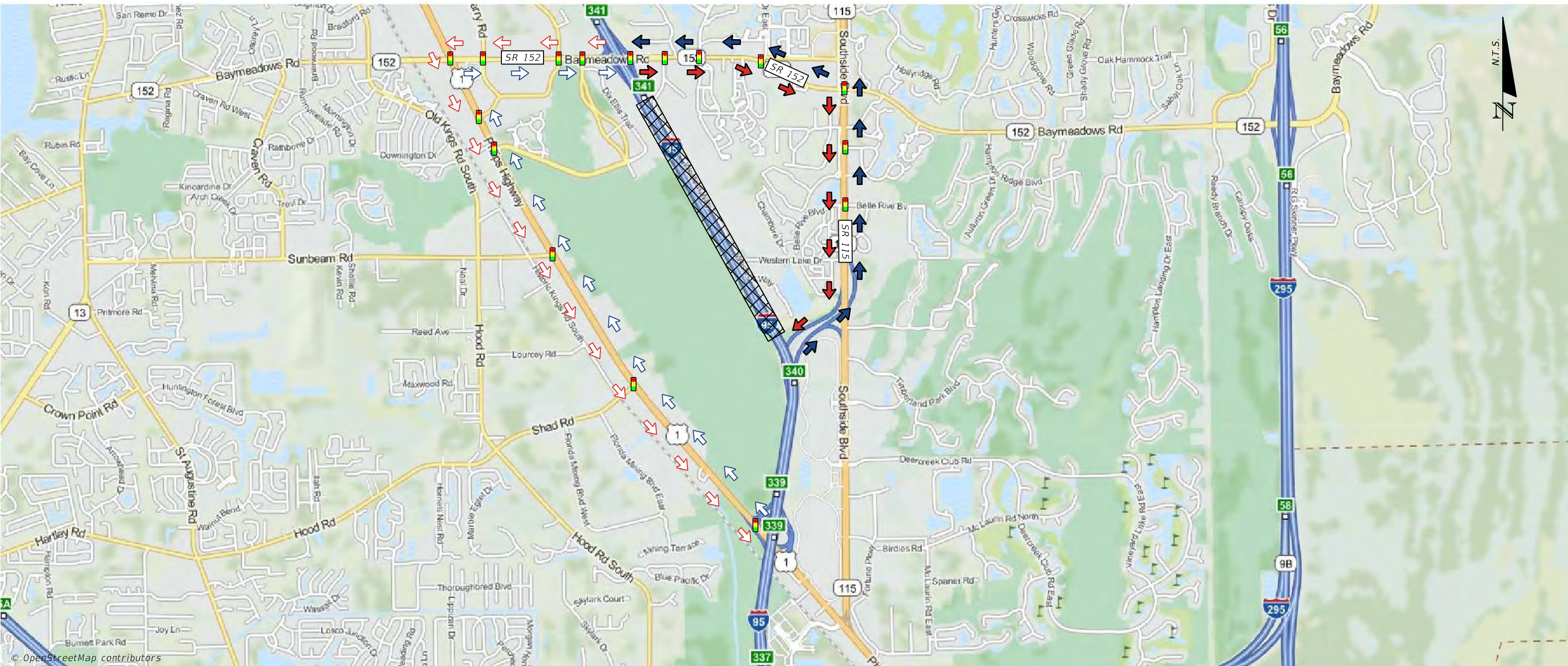






SR 115 (SOUTHSIDE BLVD) TO 152 (BAYMEADOWS RD)

FEBRUARY 2022



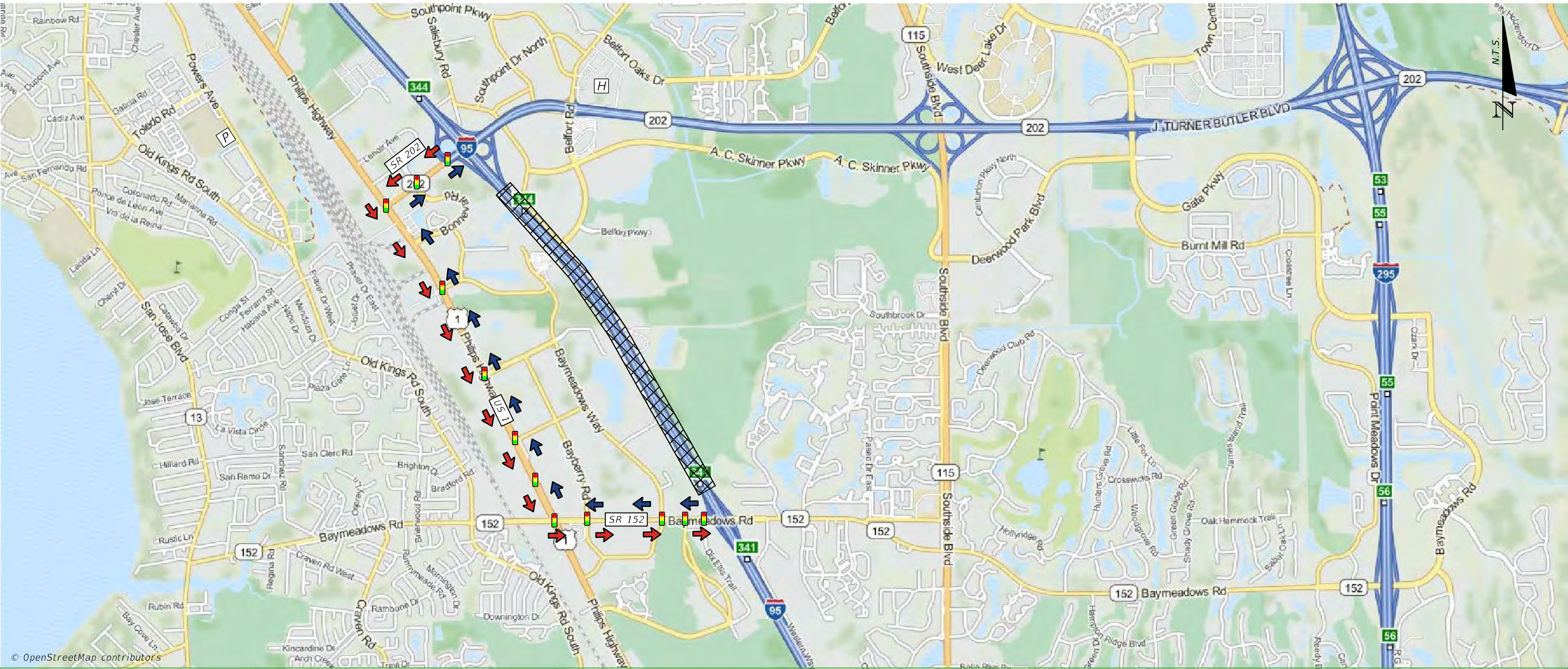
NOTES	PRIMARY	NB	NORTHBOUND VEHICLES DIVERTED NORTH ON SR 115 (SOUTHSIDE BLVD) TO SR 152 BAYMEADOWS RD) WEST TO I-95.	LEGEND	AREA OF CLOSURE		FIRE STATION	
		SB	SOUTHBOUND VEHICLES DIVERTED EAST ON SR 152 (BAYMEADOWS RD) TO SR 115 (SOUTHSIDE BLVD) SOUTH TO I-95.		PRIMARY ROUTE SB		HOSPITAL	
	SECONDARY	NB	NORTHBOUND VEHICLES DIVERTED NORTH ON US 1 (PHILIPS HWY) TO SR 152 (BAYMEADOWS RD) EAST TO I-95.		PRIMARY ROUTE NB		POLICE STATION	
		SB	SOUTHBOUND VEHICLES DIVERTED WEST ON SR 152 (BAYMEADOWS RD) TO US 1 (PHILIPS HWY) SOUTH TO I-95.		SECONDARY ROUTE SB		SCHOOL	
	SECONDARY ROUTE NB		SIGNAL					





SR 152 (BAYMEADOWS RD) TO SR 202 (J. TURNER BUTLER BLVD)

FEBRUARY 2022



© OpenStreetMap contributors

NOTES		PRIMARY		SECONDARY	
		NB	NORTHBOUND VEHICLES DIVERTED WEST ON SR 152 (BAYMEADOWS RD) TO US 1 (PHILIPS HWY) NORTH TO SR 202 (J. TURNER BUTLER BLVD) EAST TO I-95.	NB	N/A
		SB	SOUTHBOUND VEHICLES DIVERTED WEST ON SR 202 (J. TURNER BUTLER BLVD) TO US 1 (PHILIPS HWY) SOUTH TO SR 152 (BAYMEADOWS RD) EAST TO I-95.	SB	N/A

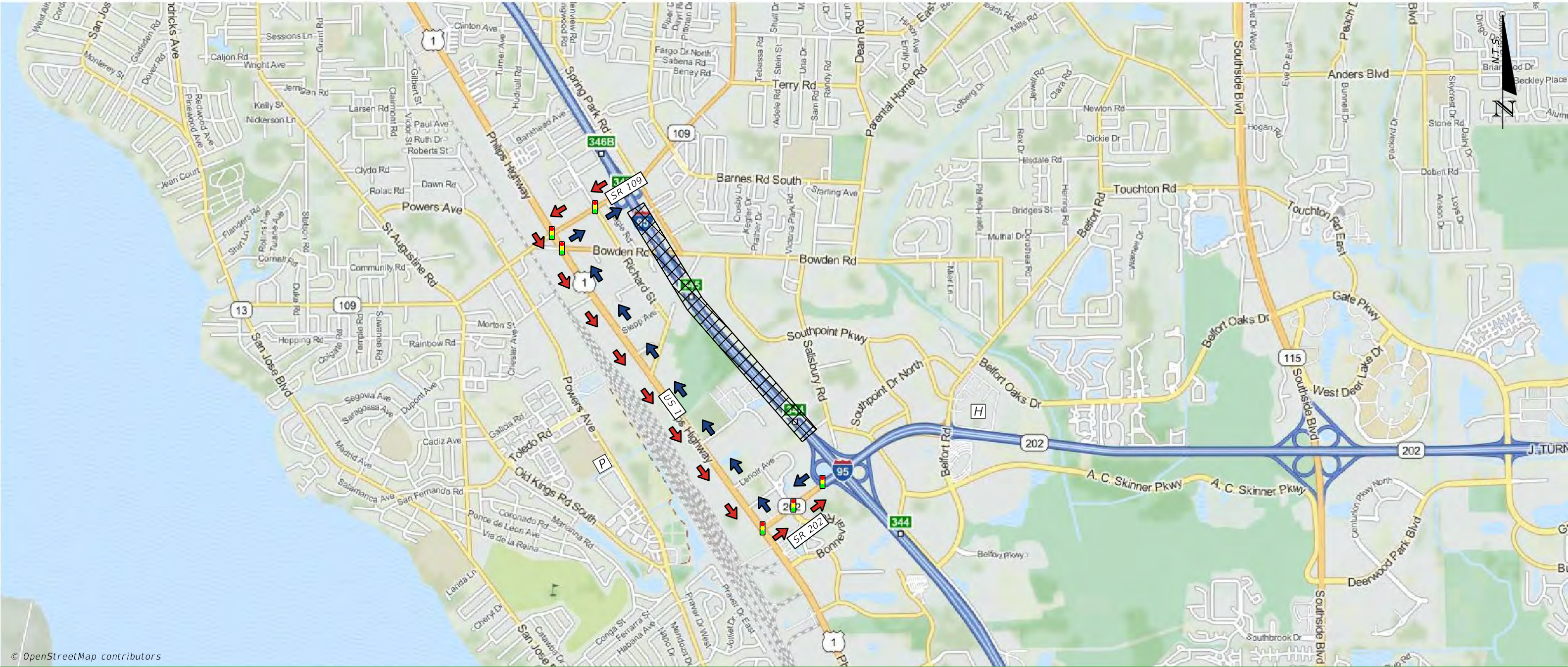
LEGEND	
AREA OF CLOSURE	FIRE STATION
PRIMARY ROUTE SB	HOSPITAL
PRIMARY ROUTE NB	POLICE STATION
SECONDARY ROUTE SB	SCHOOL
SECONDARY ROUTE NB	SIGNAL















FEBRUARY 2022

SR 202 (J. TURNER BUTLER BLVD) TO SR 109 (UNIVERSITY BLVD)



© OpenStreetMap contributors

NOTES	PRIMARY	NB	NORTHBOUND VEHICLES DIVERTED WEST SR 202 (J. TURNER BUTLER BLVD) TO US 1 (PHILIPS HWY) NORTH TO SR 109 (UNIVERSITY BLVD) WEST TO I-95.	LEGEND	AREA OF CLOSURE		FIRE STATION	
		SB	SOUTHBOUND VEHICLES DIVERTED WEST ON SR 109 (UNIVERSITY BLVD) TO US 1 (PHILIPS HWY) SOUTH TO SR 202 (J. TURNER BUTLER BLVD) EAST TO I-95.		PRIMARY ROUTE SB		HOSPITAL	
	SECONDARY	NB	N/A		PRIMARY ROUTE NB		POLICE STATION	
		SB	N/A		SECONDARY ROUTE SB		SCHOOL	
					SECONDARY ROUTE NB		SIGNAL	






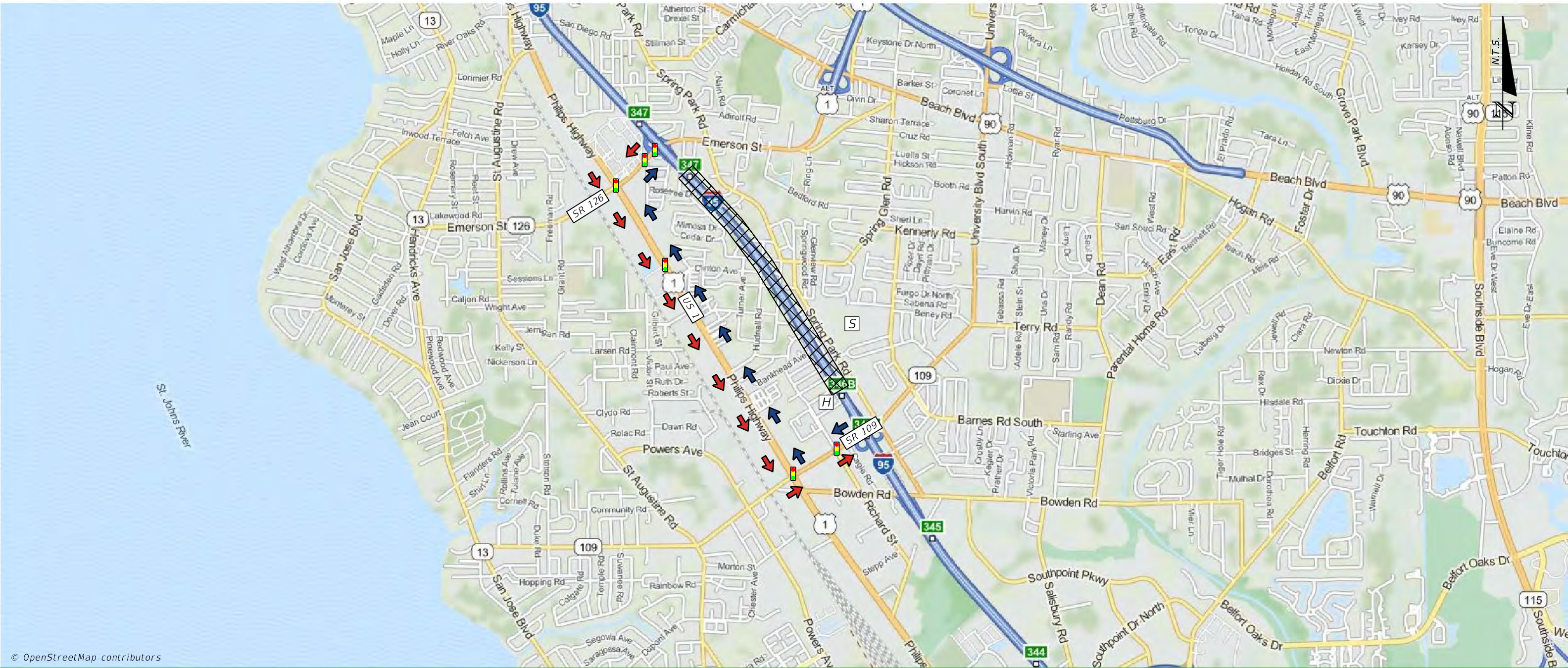
FEBRUARY 2022

Exit 346 to Exit 347

I-95 - Duval County








SR 109 (UNIVERSITY BLVD) TO SR 126 (EMERSON ST)



© OpenStreetMap contributors

NOTES		LEGEND	
PRIMARY	NB	NORTHBOUND VEHICLES DIVERTED WEST ON SR 109 (UNIVERSITY BLVD) TO US 1 (PHILIPS HWY) NORTH TO SR 126 (EMERSON ST) EAST TO I-95.	AREA OF CLOSURE
	SB	SOUTHBOUND VEHICLES DIVERTED WEST ON SR 126 (EMERSON ST) TO US 1 (PHILIPS HWY) SOUTH TO SR 109 (UNIVERSITY BLVD) EAST TO I-95.	PRIMARY ROUTE SB
SECONDARY	NB	N/A	PRIMARY ROUTE NB
	SB	N/A	SECONDARY ROUTE SB
			SECONDARY ROUTE NB



FIRE STATION

HOSPITAL

POLICE STATION

SCHOOL

SIGNAL


F

H

P

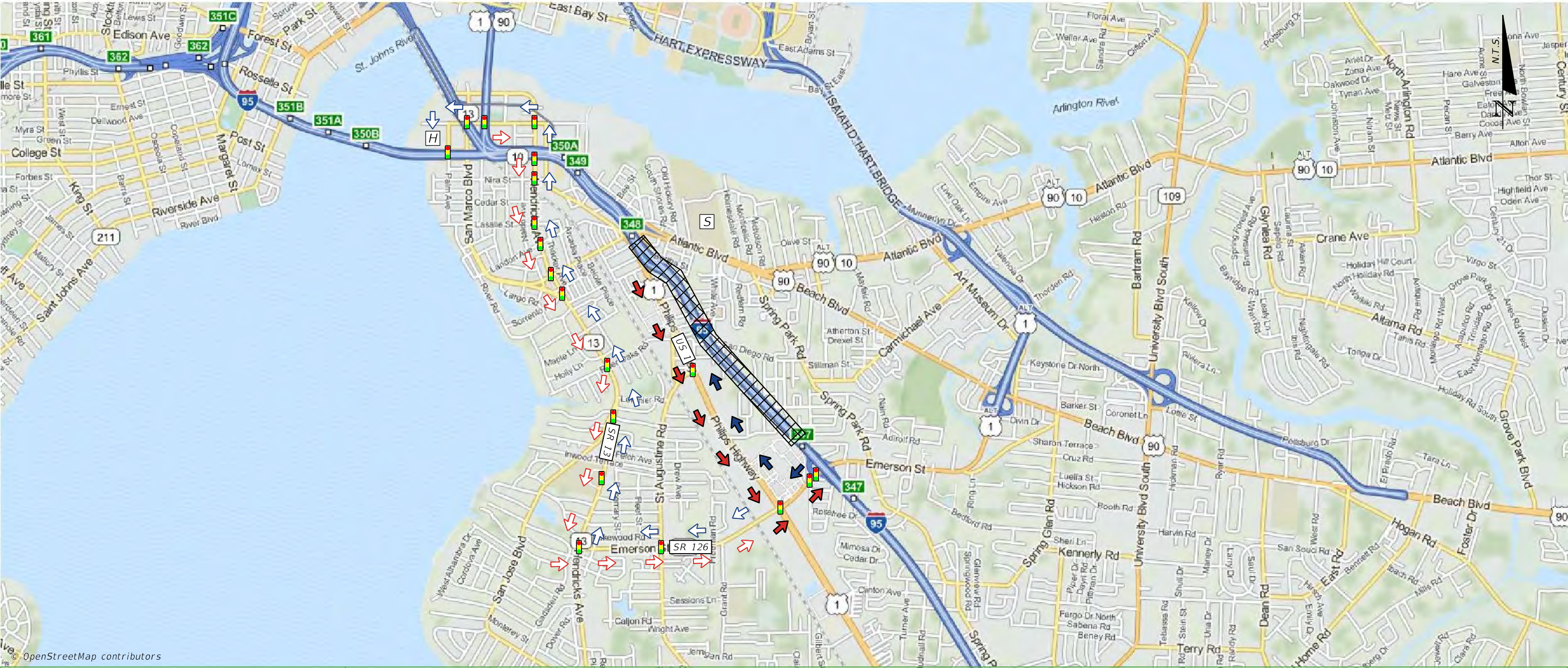
S





SR 126 (EMERSON ST) TO SR 10 (ATLANTIC BLVD)

FEBRUARY 2022



© OpenStreetMap contributors

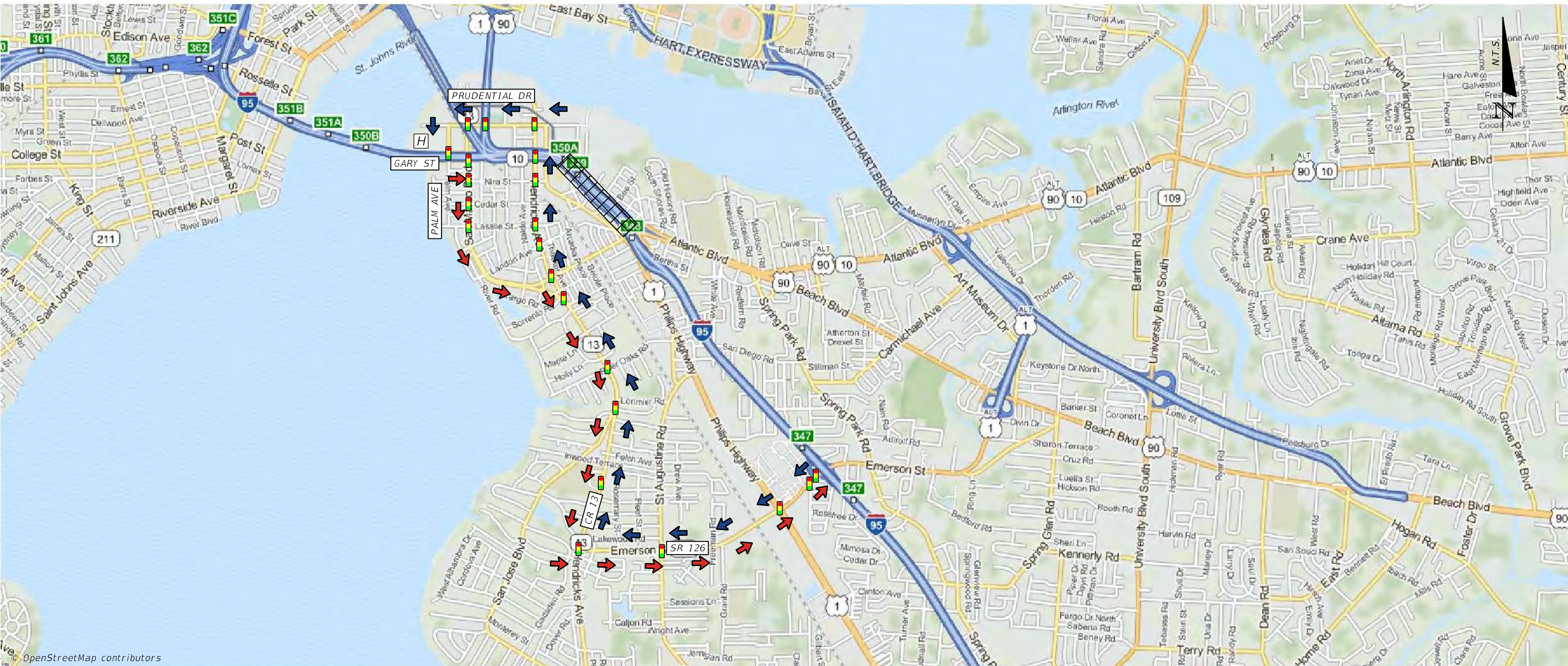
NOTES		LEGEND	
PRIMARY	NB	NORTHBOUND VEHICLES DIVERTED WEST ON SR 126 (EMERSON ST) TO US 1 NORTH TO I-95.	AREA OF CLOSURE
	SB	SOUTHBOUND VEHICLES DIVERTED SOUTH ON US 1 TO SR 126 (EMERSON ST) EAST TO I-95.	PRIMARY ROUTE SB
SECONDARY	NB	NORTHBOUND VEHICLES DIVERTED WEST ON SR 126 (EMERSON ST) TO SR 13 (HENDRICKS AVE) NORTH TO PRUDENTIAL DR WEST TO PALM AVE SOUTH TO I-95.	PRIMARY ROUTE NB
	SB	SOUTHBOUND VEHICLES DIVERTED EAST ON GARY ST TO SR 13 (HENDRICKS AVE) SOUTH TO SR 126 (EMERSON ST) EAST TO I-95.	SECONDARY ROUTE SB
			SECONDARY ROUTE NB
			FIRE STATION
			HOSPITAL
			POLICE STATION
			SCHOOL
			SIGNAL













SR 10 (ATLANTIC BLVD) TO SR 13 (HENDRICKS AVE)

FEBRUARY 2022



NOTES	PRIMARY	NB	NORTHBOUND VEHICLES DIVERTED WEST ON SR 126 (EMERSON ST) TO SR 13 (HENDRICKS AVE) NORTH TO PRUDENTIAL DR WEST TO PALM AVE SOUTH TO I-95.	AREA OF CLOSURE		FIRE STATION									
		SB	SOUTHBOUND VEHICLES DIVERTED EAST ON GARY ST TO SAN MARCO BLVD SOUTH TO SR 13 (HENDRICKS AVE) SOUTH TO SR 126 (EMERSON ST) EAST TO I-95.					PRIMARY ROUTE SB		HOSPITAL					
	SECONDARY	NB	N/A									PRIMARY ROUTE NB		POLICE STATION	
		SB	N/A												
	SECONDARY ROUTE NB		SIGNAL												






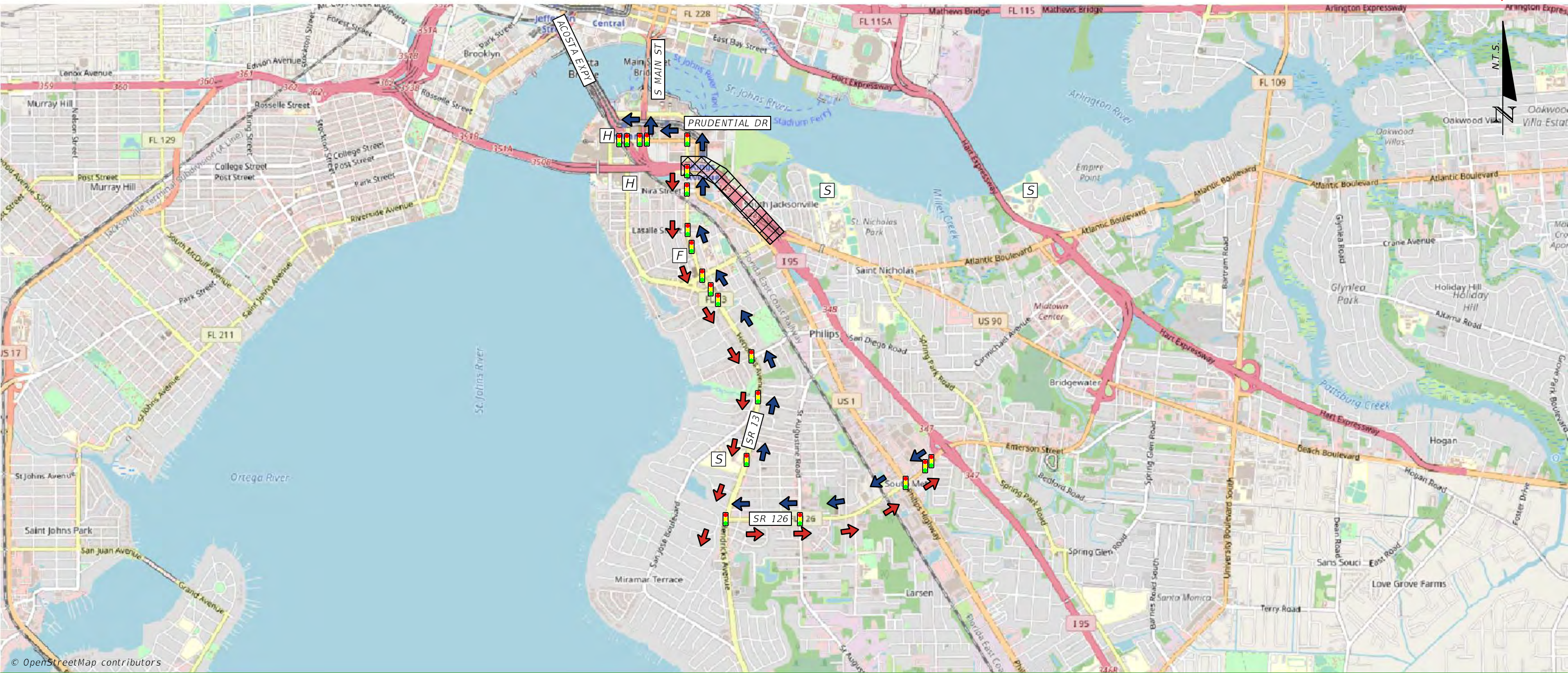
FEBRUARY 2022

# Exit 348 to Exit 350

# I-95 - Duval County



## SR 10 (ATLANTIC BLVD) TO SR 13 (HENDRICKS AVE) I-95 SERVICE ROAD



© OpenStreetMap contributors

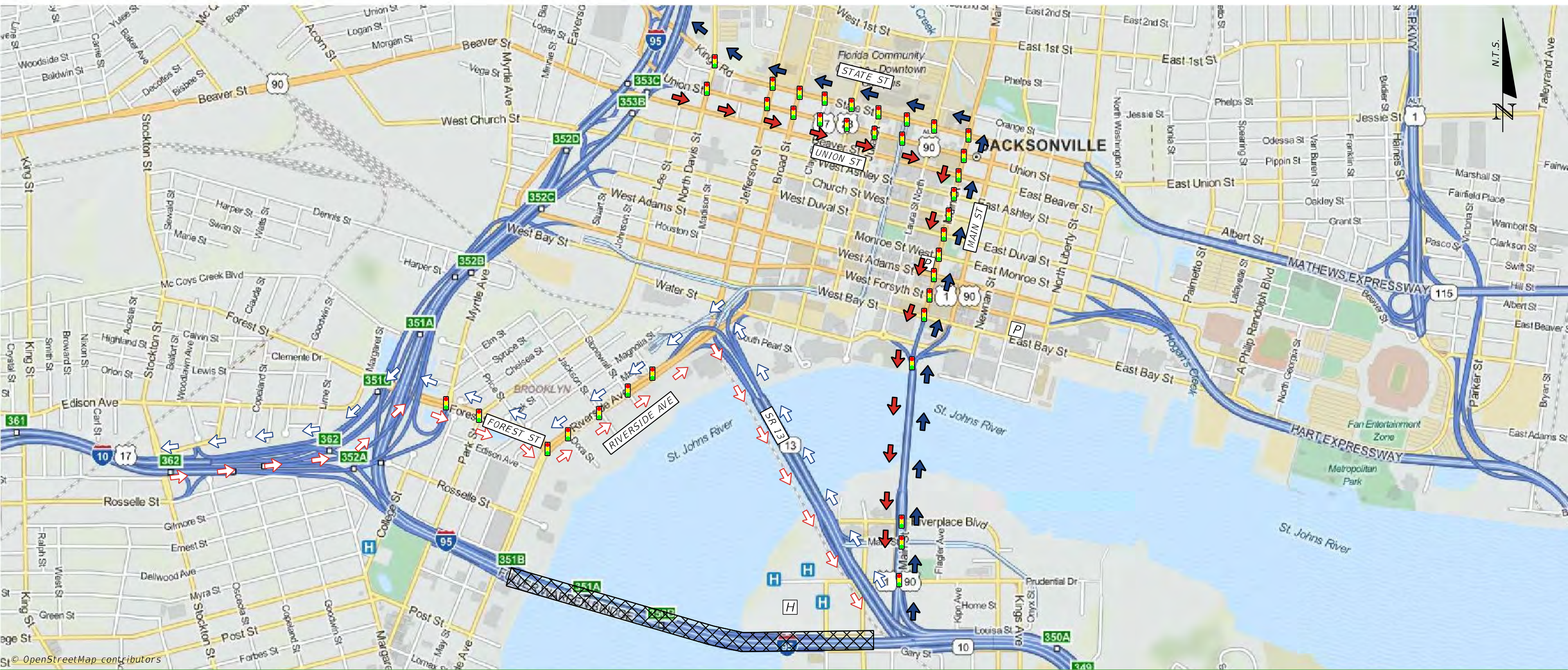
NOTES		LEGEND	
PRIMARY	NB TO MAIN ST.	NORTHBOUND VEHICLES TO S MAIN ST DIVERTED WEST ON SR 126 (EMERSON ST) TO SR 13 (HENDRICKS AVE) NORTH TO US 90 (PRUDENTIAL DR) WEST TO S MAIN ST NORTH.	AREA OF CLOSURE
	NB TO ACOSTA EXPY.	NORTHBOUND VEHICLES TO ACOSTA EXPY DIVERTED WEST ON SR 126 (EMERSON ST) TO SR 13 (HENDRICKS AVE) NORTH TO US 90 (PRUDENTIAL DR) WEST TO S MAIN ST NORTH TO MARY ST WEST TO ACOSTA EXPY	PRIMARY ROUTE SB
	SB	N/A	PRIMARY ROUTE NB
	NB	N/A	SECONDARY ROUTE SB
	SB	N/A	SECONDARY ROUTE NB
SECONDARY			FIRE STATION
			HOSPITAL
			POLICE STATION
			SCHOOL
			SIGNAL















FEBRUARY 2022

FULLER WARREN BRIDGE




NOTES				LEGEND			
<div>1. DURING CLOSURE, IMPLEMENT DIVERSION ROUTES FOR BOTH I-95 AND I-10.</div> <div>1. SET SIGNALS ON STATE ST AND UNION ST TO FLASH.</div> <div>2. ADVISE SB I-95 TRAFFIC TO EXIT AT UNION ST.</div>	PRIMARY I-95 TO I-95	NB	NORTHBOUND VEHICLES DIVERTED NORTH ON MAIN ST BRIDGE TO SR 115 (STATE ST) WEST TO I-95.	AREA OF CLOSURE		FIRE STATION	
		SB	SOUTHBOUND VEHICLES DIVERTED TO US 90 (UNION ST) TO US 1 SOUTH (MAIN ST BRIDGE) TO I-95.	PRIMARY I-95 ROUTE SB		HOSPITAL	
	PRIMARY I-95 TO I-10	NB	I-95 NB TO I-10 WB: NORTHBOUND VEHICLES DIVERTED WEST ON SR 13 (ACOSTA BRIDGE) TO RIVERSIDE AVE SOUTH TO FOREST ST WEST TO I-10 (EXIT 351C).	PRIMARY I-95 ROUTE NB		POLICE STATION	
		SB	I-10 EB TO I-95 SB: EASTBOUND VEHICLES DIVERTED NORTH ON I-95 (EXIT 352A) TO FOREST ST EAST TO RIVERSIDE AVE NORTH TO SR 13 (ACOSTA BRIDGE) EAST TO I-95.	PRIMARY I-10 ROUTE SB		SCHOOL	
				PRIMARY I-10 ROUTE NB		SIGNAL	





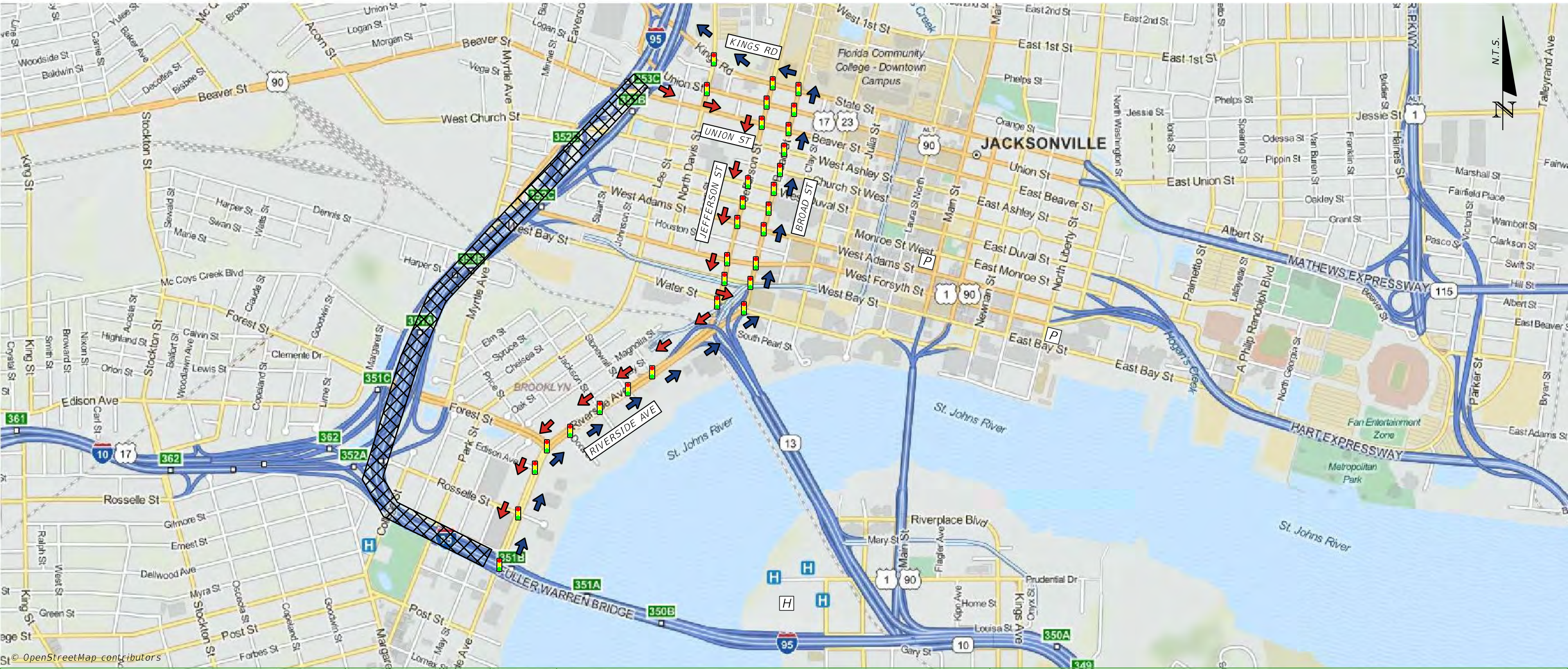
Exit 351B to Exit 353A

I-95 - Duval County



FEBRUARY 2022

I-10 TO US 90 (SR 10) (TO I-95)

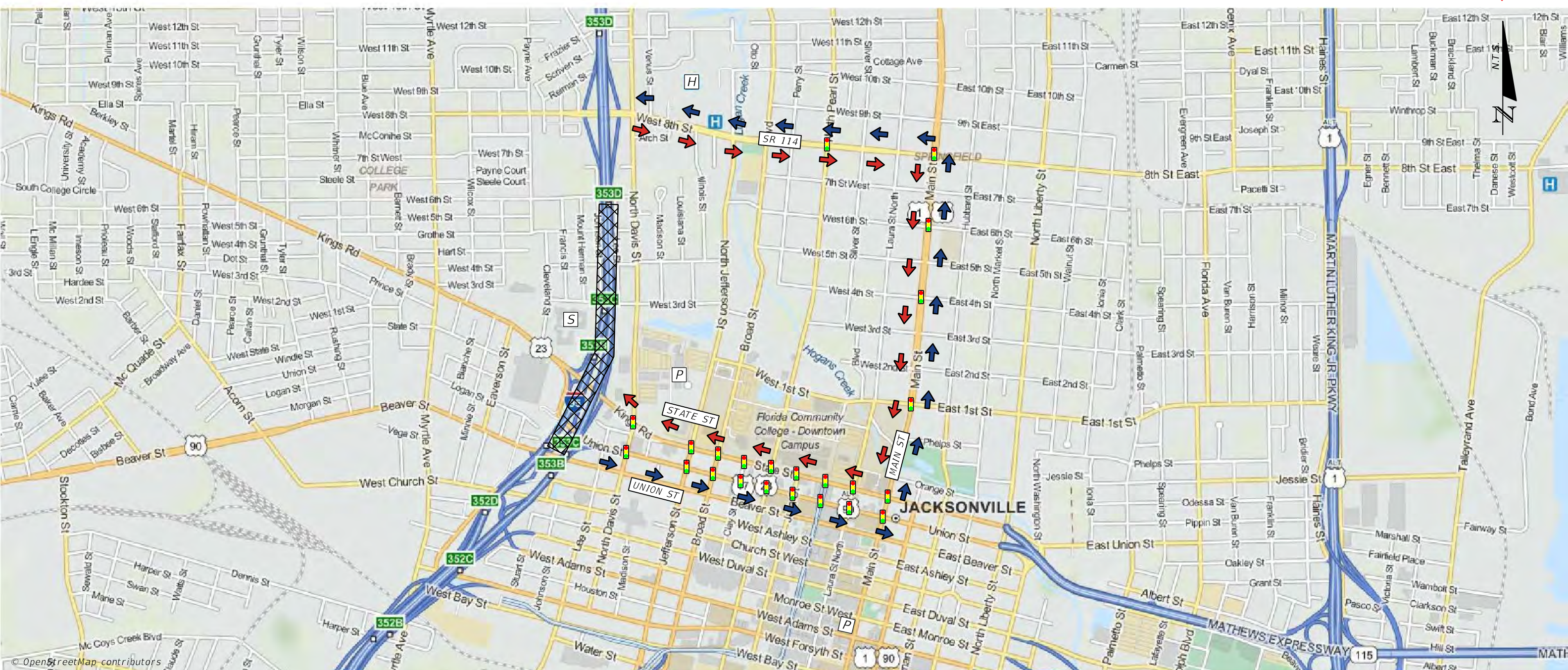







NOTES					
1. DOWNTOWN AND NORTH CENTRAL JACKSONVILLE TRAFFIC USE MAIN ST BRIDGE.		PRIMARY	NB	NORTHBOUND VEHICLES DIVERTED NORTH ON RIVERSIDE AVE TO BROAD ST NORTH TO US 90 (SR 10) WEST TO I-95.	AREA OF CLOSURE PRIMARY ROUTE SB PRIMARY ROUTE NB SECONDARY ROUTE SB SECONDARY ROUTE NB
			SB	SOUTHBOUND VEHICLES DIVERTED EAST ON UNION ST TO JEFFERSON ST SOUTH TO BAY ST EAST TO RIVERSIDE AVE SOUTH TO GILMORE ST WEST TO U-TURN AT COLLEGE ST TO I-95.	
		SECONDARY	NB	N/A	LEGEND [Hatched Box] FIRE STATION [Red Arrow] HOSPITAL [Blue Arrow] POLICE STATION [Red Outline Arrow] SCHOOL [Blue Outline Arrow] SIGNAL [F] [H] [P] [S] [Signal Icon]
			SB	N/A	









NOTES		PRIMARY		SECONDARY		LEGEND	
SET SIGNALS ON STATE ST AND UNION ST TO FLASH.		NB	NORTHBOUND TRAFFIC DIVERTED EAST ON UNION ST TO OCEAN ST NORTH TO STATE ST WEST TO MAIN ST NORTH TO SR 114 (8TH ST) WEST TO I-95.	NB	N/A	AREA OF CLOSURE	 FIRE STATION
		SB	SOUTHBOUND VEHICLES DIVERTED EAST ON SR 114 (8TH ST) TO MAIN ST SOUTH TO STATE ST WEST TO I-95.	SB	N/A	PRIMARY ROUTE SB	 HOSPITAL
		NB		NB		PRIMARY ROUTE NB	 POLICE STATION
		SB		SB		SECONDARY ROUTE SB	 SCHOOL
						SECONDARY ROUTE NB	 SIGNAL






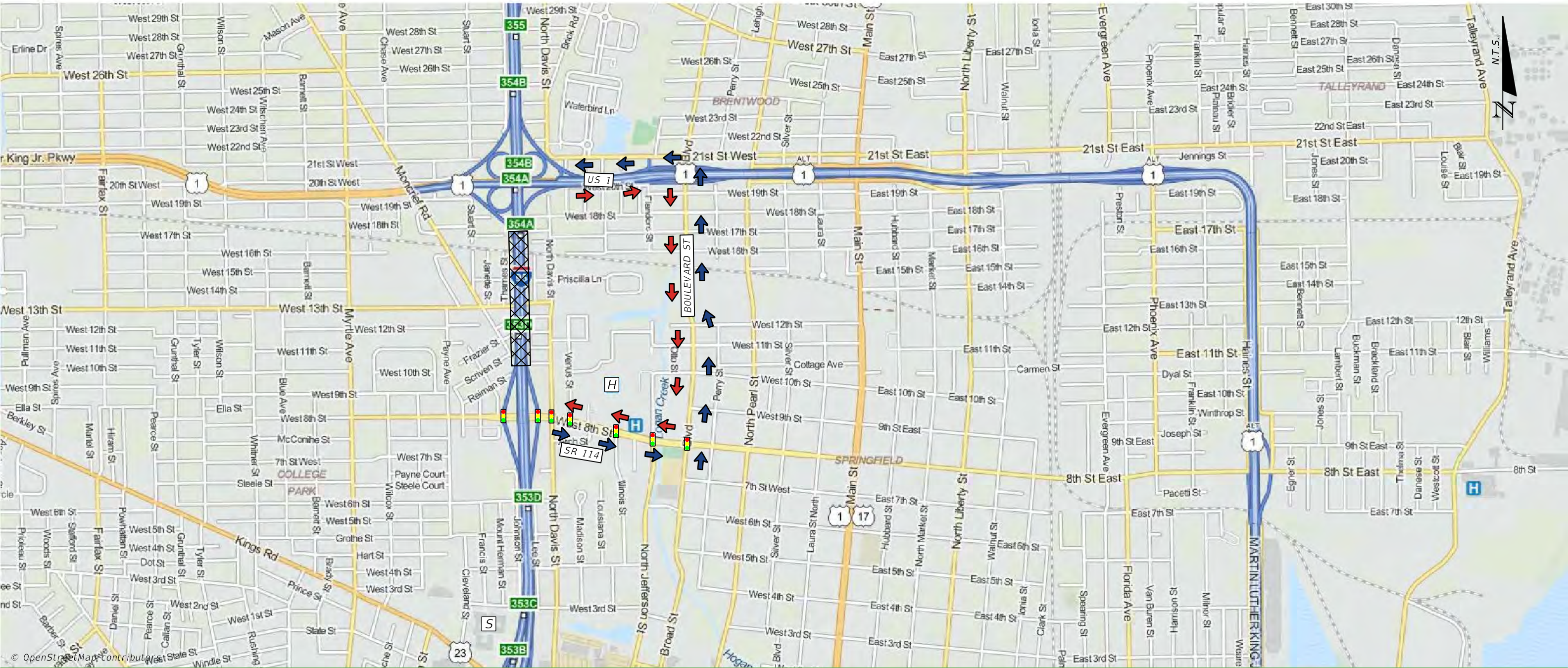
FEBRUARY 2022

# Exit 353D to Exit 354A

# I-95 - Duval County



## SR 114 (8TH ST) TO US 1 (SR 15)



NOTES		LEGEND	
PRIMARY	NB	NORTHBOUND VEHICLES DIVERTED EAST ON SR 114 (8TH ST) TO MAIN ST NORTH TO US 1 (SR 15) WEST TO I-95.	AREA OF CLOSURE
	SB	SOUTHBOUND VEHICLES DIVERTED EAST ON US 1 (SR 15) TO BOULEVARD ST SOUTH TO SR 114 (8TH ST) WEST TO I-95.	PRIMARY ROUTE SB
SECONDARY	NB	N/A	PRIMARY ROUTE NB
	SB	N/A	SECONDARY ROUTE SB
			SECONDARY ROUTE NB






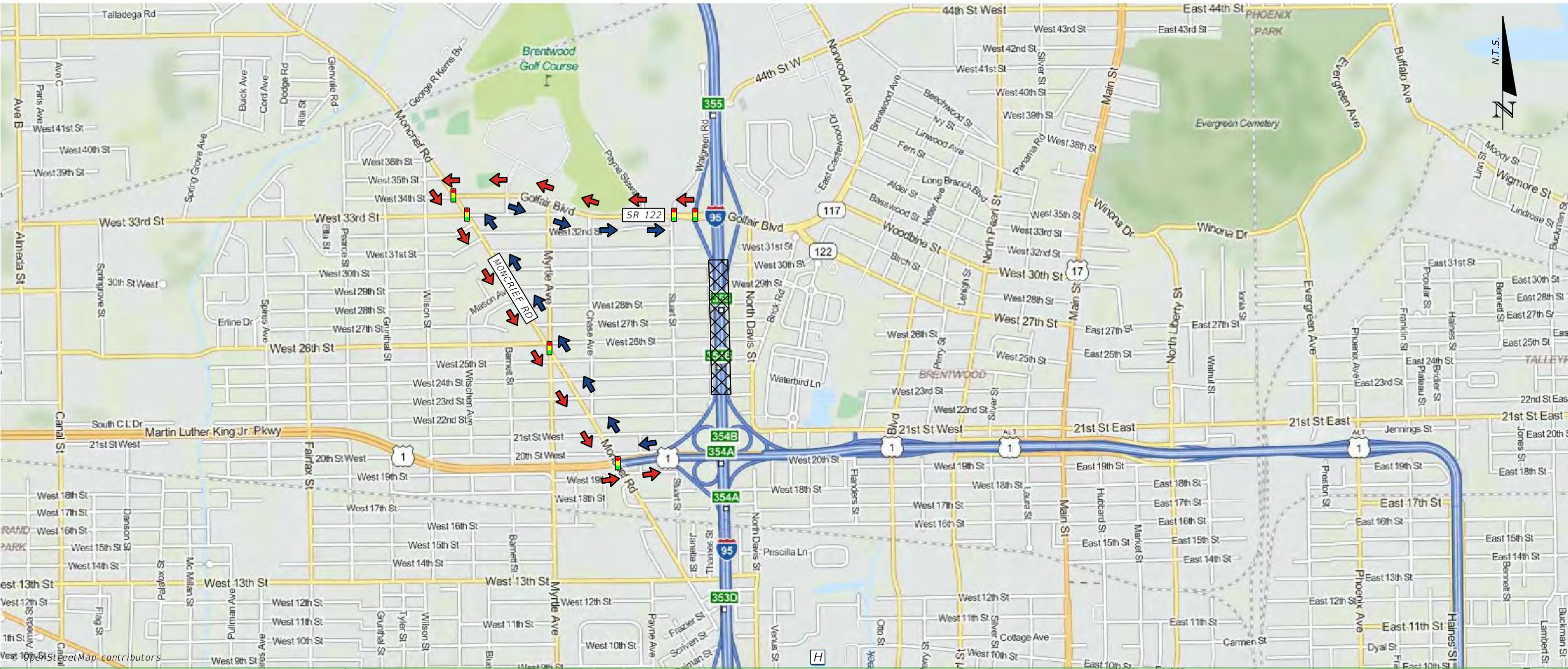
FEBRUARY 2022

# Exit 354A to Exit 355

# I-95 - Duval County



## US 1 (SR 15) TO SR 122 (GOLFAIR BLVD)



NOTES		PRIMARY		SECONDARY	
		NB	NORTHBOUND VEHICLES DIVERTED WEST ON US 1 (SR 15) TO MONCRIEF RD NORTH TO SR 122 (GOLFAIR BLVD) EAST TO I-95.	NB	N/A
		SB	SOUTHBOUND VEHICLES DIVERTED WEST ON SR 122 (GOLFAIR BLVD) TO MONCRIEF RD SOUTH TO US 1 (SR 15) EAST TO I-95.	SB	N/A

LEGEND	
AREA OF CLOSURE	
PRIMARY ROUTE SB	
PRIMARY ROUTE NB	
SECONDARY ROUTE SB	
SECONDARY ROUTE NB	
FIRE STATION	
HOSPITAL	
POLICE STATION	
SCHOOL	
SIGNAL	





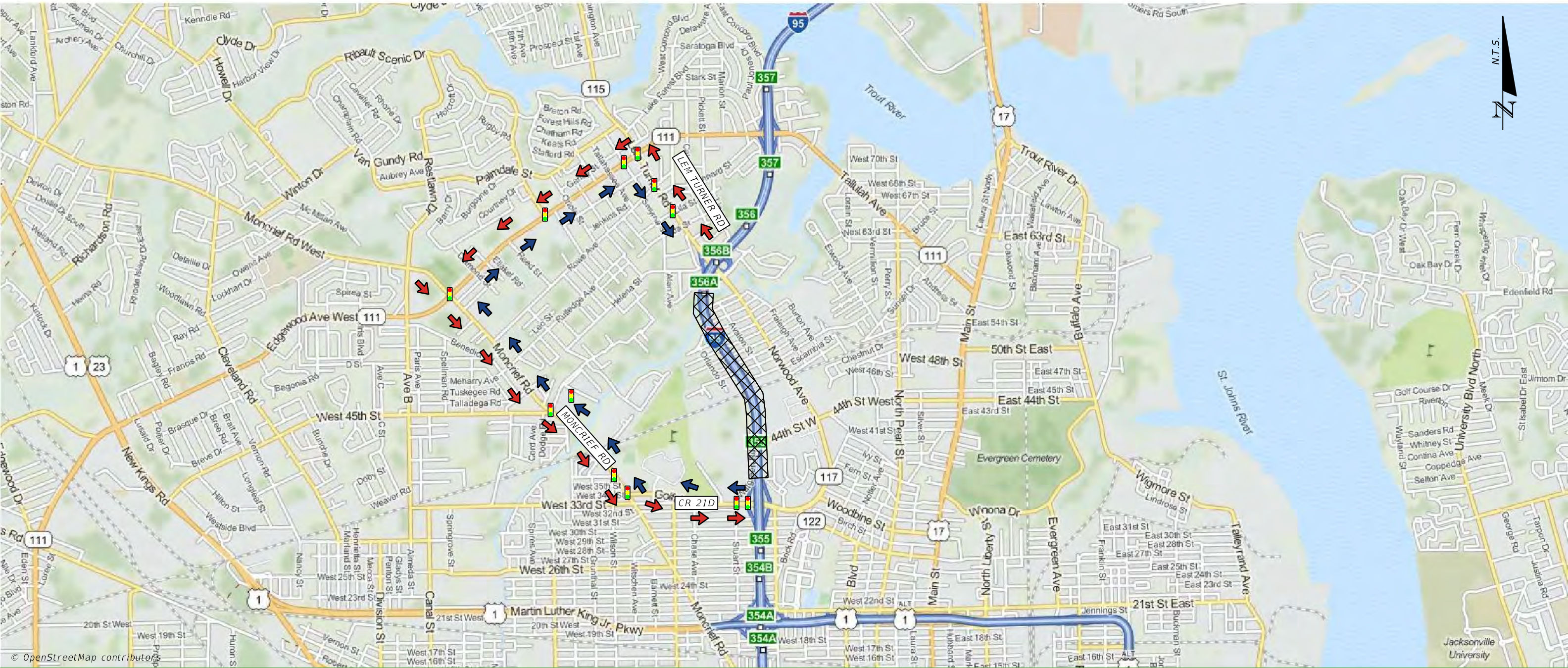
FEBRUARY 2022

Exit 355 to Exit 356

I-95 - Duval County



SR 122 (GOLFAIR BLVD) TO SR 115 (LEM TURNER RD)



© OpenStreetMap contributors

NOTES		PRIMARY		SECONDARY	
	NB	NORTHBOUND VEHICLE DIVERTED WEST ON SR 122 (GOLFAIR BLVD) TO MONCRIEF RD NORTH TO CR 111 (EDGEWOOD AVE) EAST SR 115 (LEM TURNER RD) SOUTH TO I-95.		NB	N/A
	SB	SOUTHBOUND VEHICLE DIVERTED NORTH ON SR 115 (LEM TURNER RD) TO CR 111 (EDGEWOOD AVE) WEST TO MONCRIEF RD SOUTH TO SR 122 (GOLFAIR BLVD) EAST TO I-95.		SB	N/A
	NB			NB	N/A
	SB			SB	N/A

LEGEND	
AREA OF CLOSURE	
PRIMARY ROUTE SB	
PRIMARY ROUTE NB	
SECONDARY ROUTE SB	
SECONDARY ROUTE NB	
FIRE STATION	
HOSPITAL	
POLICE STATION	
SCHOOL	
SIGNAL	






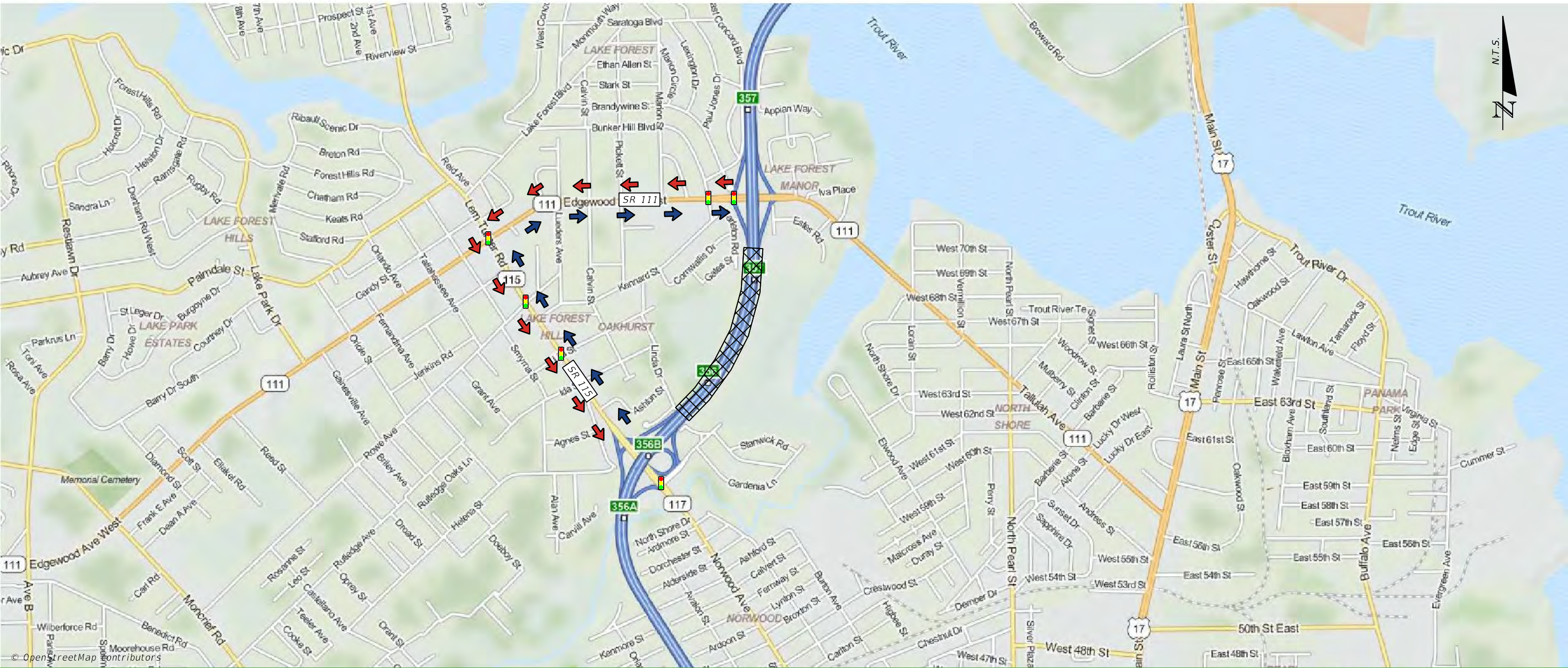
FEBRUARY 2022

Exit 356 to Exit 357

I-95 - Duval County



SR 115 (LEM TURNER RD) TO SR 111 (EDGEWOOD AVE)



NOTES		PRIMARY		SECONDARY	
		NB	NORTHBOUND VEHICLE DIVERTED NORTH ON SR 115 (LEM TURNER RD) TO SR 111 (EDGEWOOD AVE) EAST TO I-95.		
		SB	SOUTHBOUND VEHICLE DIVERTED WEST ON SR 111 (EDGEWOOD AVE) TO SR 115 (LEM TURNER RD) SOUTH TO I-95.		
		NB	N/A		
		SB	N/A		

LEGEND	
AREA OF CLOSURE	
PRIMARY ROUTE SB	
PRIMARY ROUTE NB	
SECONDARY ROUTE SB	
SECONDARY ROUTE NB	
FIRE STATION	
HOSPITAL	
POLICE STATION	
SCHOOL	
SIGNAL	






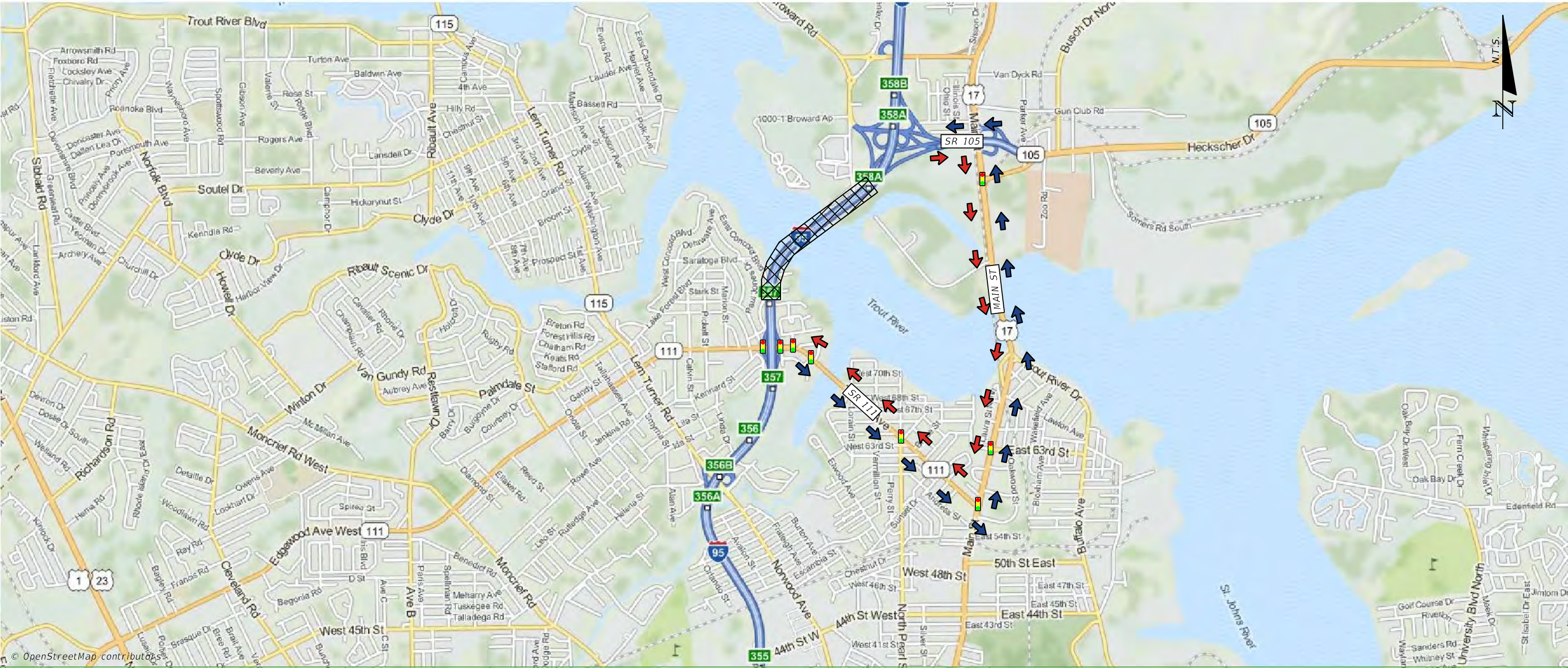
FEBRUARY 2022

Exit 357 to Exit 358

I-95 - Duval County



SR 111 (TALLALAH AVE) TO SR 105 (HECKSCHER DR)




NOTES		PRIMARY		SECONDARY	
		NB	NORTHBOUND VEHICLE DIVERTED EAST ON SR 111 (TALLULAH AVE) TO MAIN ST NORTH TO SR 105 (HECKSCHER DR) WEST TO I-95.		
		SB	SOUTHBOUND VEHICLE DIVERTED EAST ON SR 105 (HECKSCHER DR) TO MAIN ST SOUTH TO SR 111 (TALLULAH AVE) WEST TO I-95.		
		NB	N/A		
		SB	N/A		

LEGEND	
AREA OF CLOSURE	PRIMARY ROUTE SB
PRIMARY ROUTE NB	SECONDARY ROUTE SB
SECONDARY ROUTE NB	

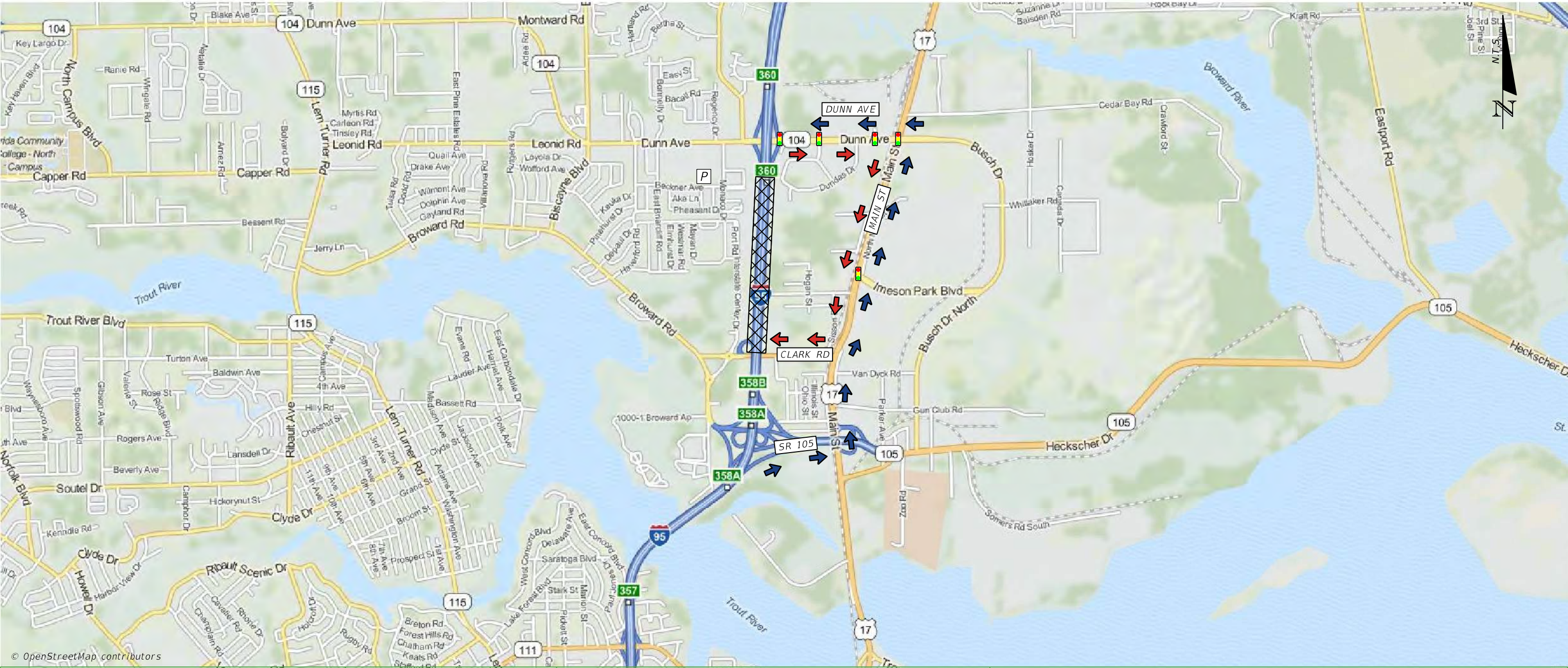
	FIRE STATION	
	HOSPITAL	
	POLICE STATION	
	SCHOOL	
	SIGNAL	













SR 105 (HECKSCHER DR) TO SR 104 (DUNN AVE)

FEBRUARY 2022



© OpenStreetMap contributors

NOTES	PRIMARY	NB	NORTHBOUND VEHICLES DIVERTED WEST ON SR 105 (HECKSCHER DR) TO MAIN ST NORTH TO DUNN AVE WEST TO I-95.	AREA OF CLOSURE		FIRE STATION					
		SB	SOUTHBOUND VEHICLES DIVERTED EAST ON BUSCH DR TO MAIN ST SOUTH TO CLARK RD WEST TO I-95.					PRIMARY ROUTE SB		HOSPITAL	
	SECONDARY	NB	N/A	PRIMARY ROUTE NB		POLICE STATION					
		SB	N/A								
	SECONDARY ROUTE NB		SIGNAL								






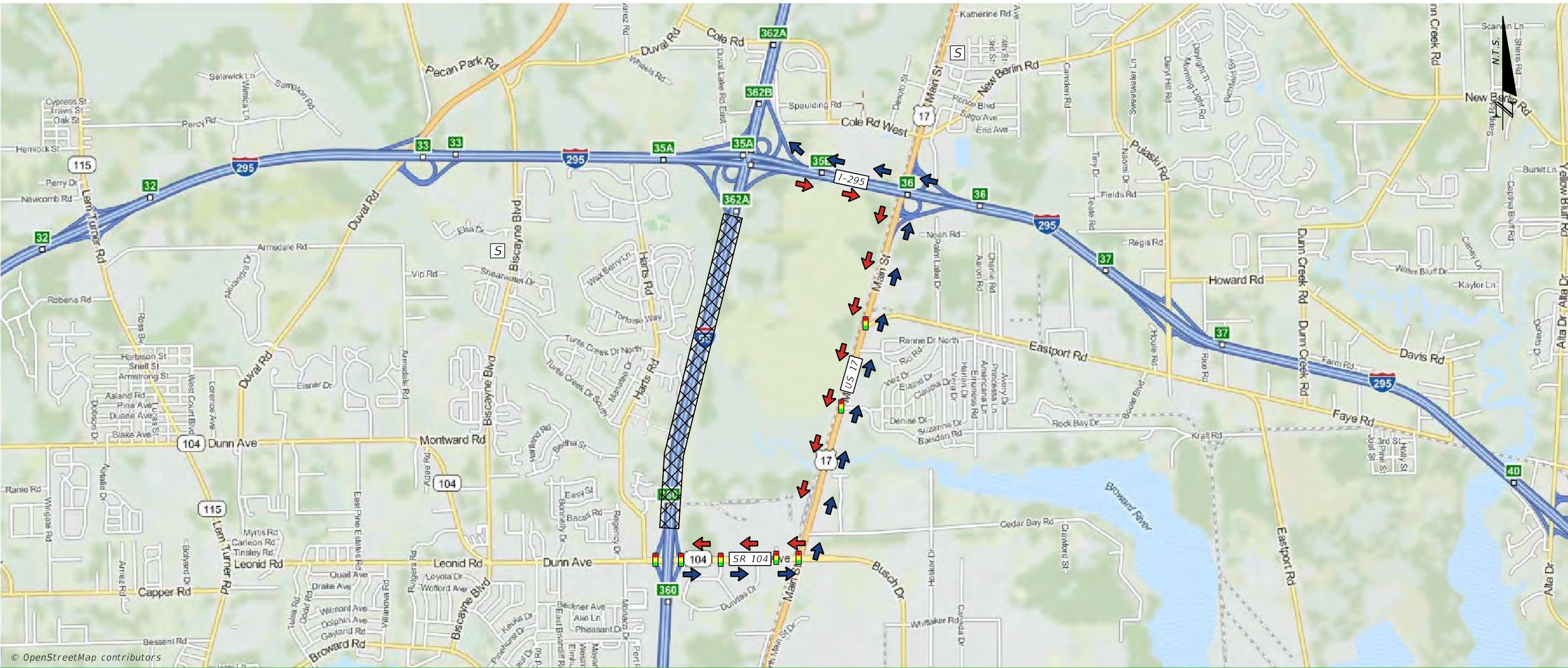
FEBRUARY 2022

# Exit 360 to Exit 362






# I-95 - Duval County



## SR 104 (DUNN AVE) TO I-295



NOTES		LEGEND	
PRIMARY	NB	NORTHBOUND VEHICLES DIVERTED EAST ON SR 104 (DUNN AVE) TO US 17 (MAIN ST) NORTH TO I-295 WEST TO I-95.	AREA OF CLOSURE
	SB	SOUTHBOUND VEHICLES DIVERTED EAST ON I-295 TO US 17 (MAIN ST) SOUTH TO SR 104 (DUNN AVE) WEST TO I-95.	PRIMARY ROUTE SB
SECONDARY	NB	N/A	PRIMARY ROUTE NB
	SB	N/A	SECONDARY ROUTE SB
			SECONDARY ROUTE NB



FIRE STATION

HOSPITAL

POLICE STATION

SCHOOL

SIGNAL

F

H

P

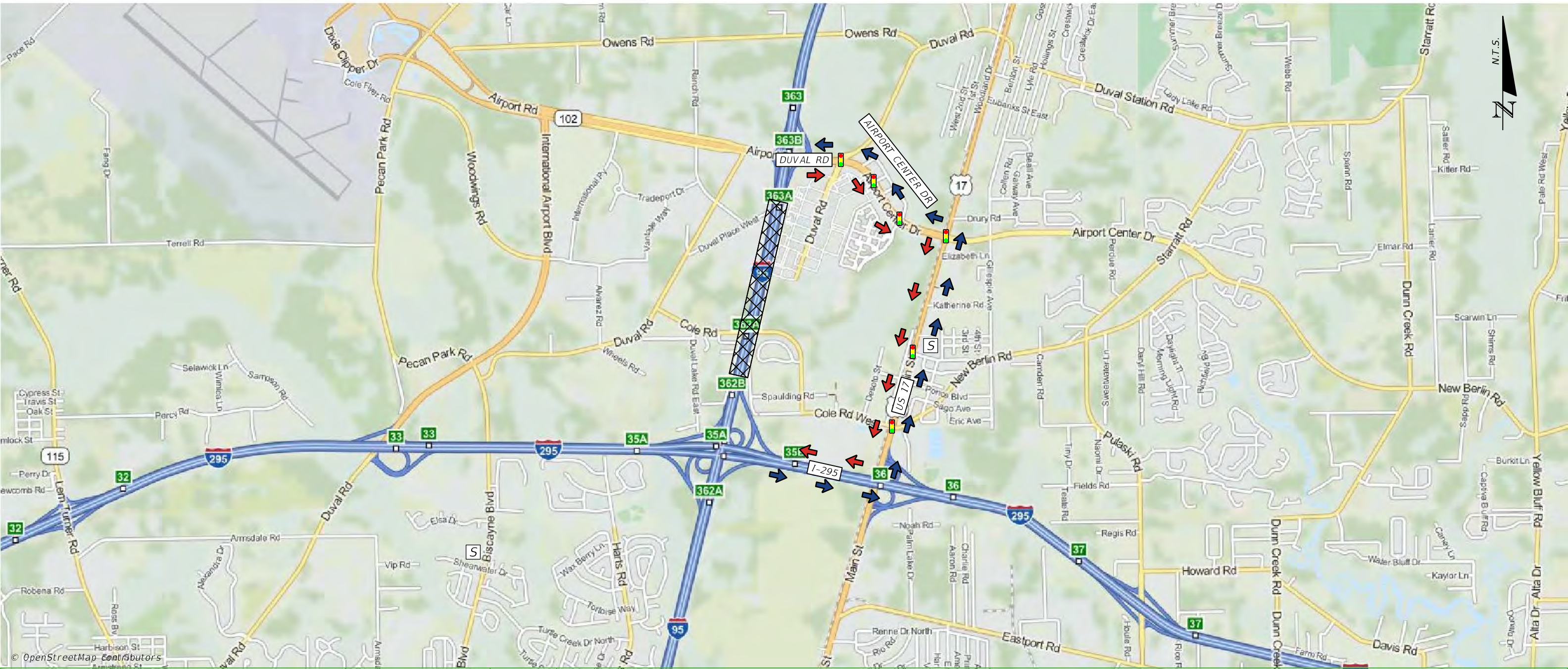
S










FEBRUARY 2022

I-295 TO CR 110 (DUVAL RD)



NOTES		LEGEND	
PRIMARY	NB	NORTHBOUND VEHICLES DIVERTED EAST ON I-295 TO US 17 (SR 5) NORTH TO AIRPORT CENTER DR WEST TO CR 110 (DUVAL RD) WEST TO I-95.	AREA OF CLOSURE
	SB	SOUTHBOUND VEHICLES DIVERTED EAST ON CR 110 (DUVAL RD) EAST TO AIRPORT CENTER DR EAST TO US 17 (SR 5) SOUTH TO I-295 WEST TO I-95.	PRIMARY ROUTE SB
SECONDARY	NB	N/A	PRIMARY ROUTE NB
	SB	N/A	SECONDARY ROUTE SB
			SECONDARY ROUTE NB



FIRE STATION

HOSPITAL

POLICE STATION

SCHOOL

SIGNAL

F

H

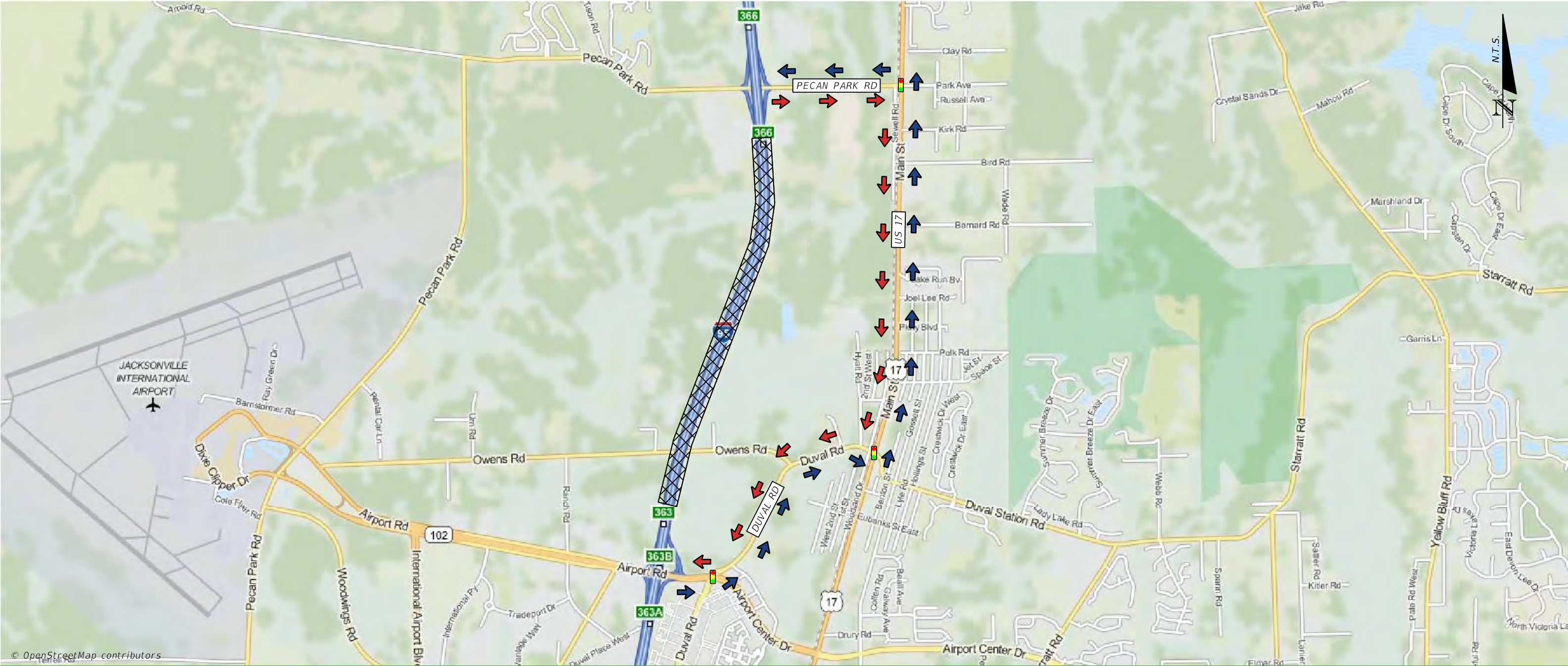
P

S





AIRPORT RD TO PECAN PARK RD



NOTES		LEGEND	
PRIMARY	NB	NORTHBOUND VEHICLE DIVERTED EAST ON DUVAL RD TO US 17 NORTH TO PECAN PARK RD WEST TO I-95.	AREA OF CLOSURE
	SB	SOUTHBOUND VEHICLES DIVERTED EAST ON PECAN PARK RD TO US 17 SOUTH TO DUVAL RD WEST TO I-95.	PRIMARY ROUTE SB
SECONDARY	NB	N/A	PRIMARY ROUTE NB
	SB	N/A	SECONDARY ROUTE SB
			SECONDARY ROUTE NB

<






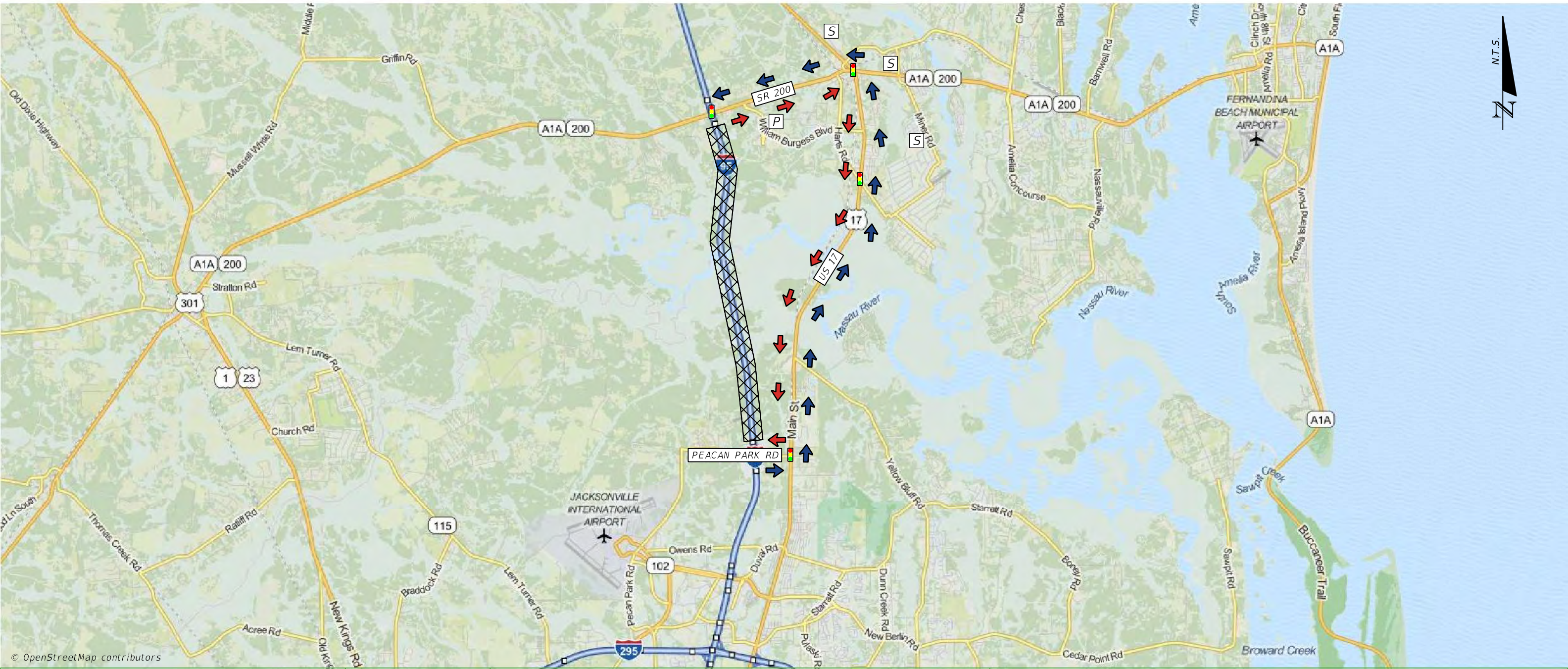
FEBRUARY 2022

Exit 366 to Exit 373

I-95 - Duval/Nassau County



PECAN PARK RD TO SR 200 (SR A1A)




© OpenStreetMap contributors

NOTES		PRIMARY		SECONDARY	
		NB	NORTHBOUND VEHICLES DIVERTED EAST ON PECAN PARK RD TO US 17 NORTH TO SR 200/A1A WEST TO I-95.		
		SB	SOUTHBOUND VEHICLES DIVERTED EAST ON SR 200/A1A TO US 17 SOUTH TO PECAN PARK RD WEST TO I-95.		
		NB	N/A		
		SB	N/A		

LEGEND	
AREA OF CLOSURE	
PRIMARY ROUTE SB	
PRIMARY ROUTE NB	
SECONDARY ROUTE SB	
SECONDARY ROUTE NB	
FIRE STATION	
HOSPITAL	
POLICE STATION	
SCHOOL	
SIGNAL	

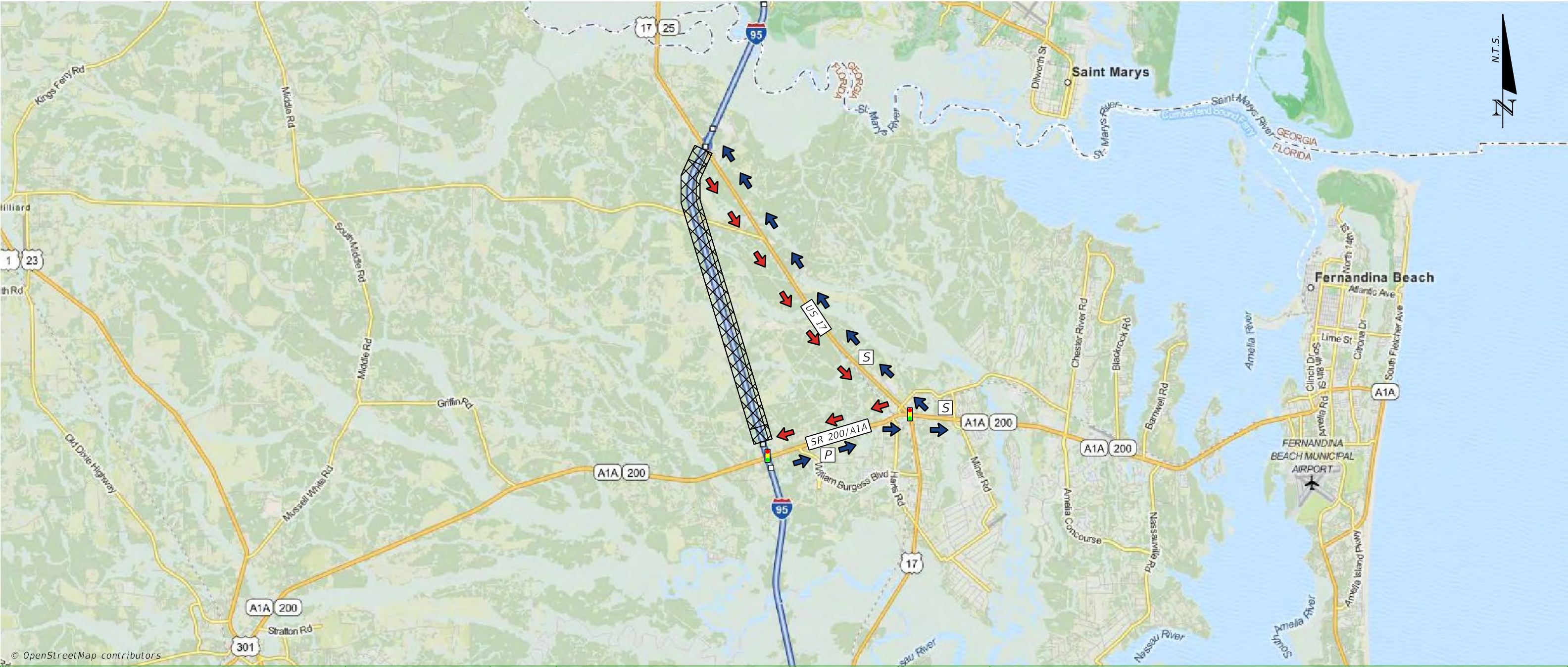
	F
	H
	P
	S





FEBRUARY 2022


SR 200 (SR A1A) TO US 17



© OpenStreetMap contributors

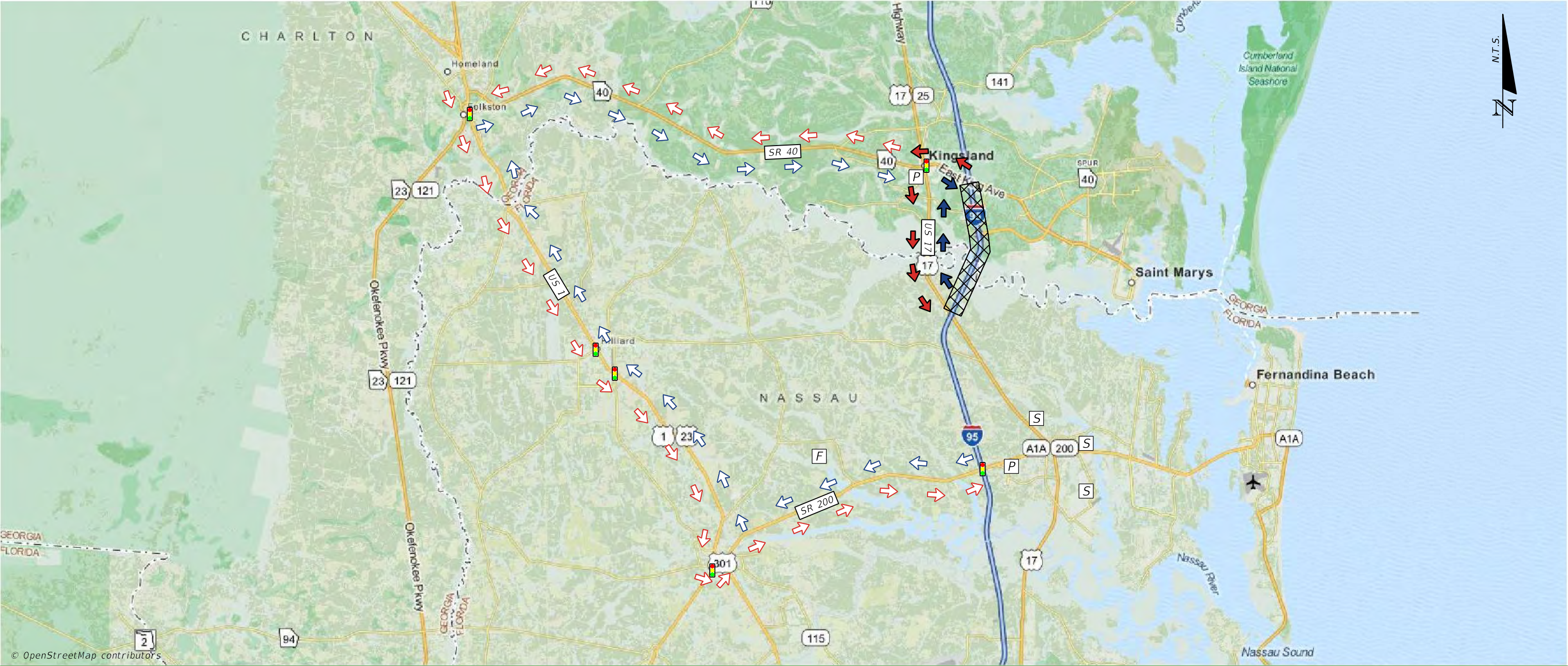
NOTES	PRIMARY	NB	NORTHBOUND VEHICLES DIVERTED EAST ON SR 200/A1A TO US 17 NORTH TO I-95.	AREA OF CLOSURE	<div><div></div><div></div><div></div><div></div><div></div><div></div><div></div><div></div><div></div><div></div><div></div><div></div><div></div><div></div><div></div><div></div><div></div><div></div><div></div><div></div><div></div><div></div><div></div><div></div><div></div><div></div><div></div><div></div><div></div><div></div><div></div><div></div><div></div><div></div><div></div><div></div><div></div><div></div><div></div><div></div><div></div><div></div><div></div><div></div><div></div><div></div><div></div><div></div><div></div><div></div><div></div><div></div><div></div><div></div><div></div><div></div><div></div><div></div><div></div><div></div><div></div><div></div><div></div><div></div><div></div><div></div><div></div><div></div><div></div><div></div><div></div><div></div><div></div><div></div><div></div><div></div><div></div><div></div><div></div><div></div><div></div><div></div><div></div><div></div><div></div><div></div><div></div><div></div><div></div><div></div><div></div><div></div><div></div><div></div><div></div><div></div><div></div><div></div><div></div><div></div><div></div><div></div><div></div><div></div><div></div><div></div><div></div><div></div><div></div><div></div><div></div><div></div><div></div><div></div><div></div><div></div><div></div><div></div><div></div><div></div><div></div><div></div><div></div><div></div><div></div><div></div><div></div><div></div><div></div><div></div><div></div><div></div><div></div><div></div><div></div><div></div><div></div><div></div><div></div><div></div><div></div><div></div><div></div><div></div><div></div><div></div><div></div><div></div><div></div><div></div><div></div><div></div><div></div><div></div><div></div><div></div><div></div><div></div><div></div><div></div><div></div><div></div><div></div><div></div><div></div><div></div><div></div><div></div><div></div><div></div><div></div><div></div><div></div><div></div><div></div><div></div><div></div><div></div><div></div><div></div><div></div><div></div><div></div><div></div><div></div><div></div><div></div><div></div><div></div><div></div><div></div><div></div><div></div><div></div><div></div><div></div><div></div><div></div><div></div><div></div><div></div><div></div><div></div><div></div><div></div><div></div><div></div><div></div><div></div><div></div><div></div><div></div><div></div><div></div><div></div><div></div><div></div><div></div><div></div><div></div><div></div><div></div><div></div><div></div><div></div><div></div><div></div><div></div><div></div><div></div><div></div><div></div><div></div><div></div><div></div><div></div><div></div><div></div><div></div><div></div><div></div><div></div><div></div><div></div><div></div><div></div><div></div><div></div><div></div><div></div><div></div><div></div><div></div><div></div><div></div><div></div><div></div><div></div><div></div><div></div><div></div><div></div><div></div><div></div><div></div><div></div><div></div><div></div><div></div><div></div><div></div><div></div><div></div><div></div><div></div><div></div><div></div><div></div><div></div><div></div><div></div><div></div><div></div><div></div><div></div><div></div><div></div><div></div><div></div><div></div><div></div><div></div><div></div><div></div><div></div><div></div><div></div><div></div><div></div><div></div><div></div><div></div><div></div><div></div><div></div><div></div><div></div><div></div><div></div><div></div><div></div><div></div><div></div><div></div><div></div><div></div><div></div><div></div><div></div><div></div><div></div><div></div><div></div><div></div><div></div><div></div><div></div><div></div><div></div><div></div><div></div><div></div><div></div><div></div><div></div><div></div><div></div><div></div><div></div><div></div><div></div><div></div><div></div><div></div><div></div><div></div><div></div><div></div><div></div><div></div><div></div><div></div><div></div><div></div><div></div><div></div><div></div><div></div><div></div><div></div><div></div><div></div><div></div><div></div><div></div><div></div><div></div><div></div><div></div><div></div><div></div><div></div><div></div><div></div><div></div><div></div><div></div><div></div><div></div><div></div><div></div><div></div><div></div><div></div><div></div><div></div><div></div><div></div><div></div><div></div><div></div><div></div><div></div><div></div><div></div><div></div><div></div><div></div><div></div><div></div><div></div><div></div><div></div><div></div><div></div><div></div><div></div><div></div><div></div><div></div><div></div><div></div><div></div><div></div><div></div><div></div><div></div><div></div><div></div><div></div><div></div><div></div><div></div><div></div><div></div><div></div><div></div><div></div><div></div><div></div><div></div><div></div><div></div><div></div><div></div><div></div><div></div><div></div><div></div><div></div><div></div><div></div><div></div><div></div><div></div><div></div><div></div><div></div><div></div><div></div><div></div><div></div><div></div><div></div><div></div><div></div><div></div><div></div><div></div><div></div><div></div><div></div><div></div><div></div><div></div><div></div><div></div><div></div><div></div><div></div><div></div><div></div><div></div><div></div><div></div><div></div><div></div><div></div><div></div><div></div><div></div><div></div><div></div><div></div><div></div><div></div><div></div><div></div><div></div><div></div><div></div><div></div><div></div><div></div><div></div><div></div><div></div><div></div><div></div><div></div><div></div><div></div><div></div><div></div><div></div><div></div><div></div><div></div><div></div><div></div><div></div><div></div><div></div><div></div><div></div><div></div><div></div><div></div><div></div><div></div><div></div><div></div><div></div><div></div><div></div><div></div><div></div><div></div><div></div><div></div><div></div><div></div><div></div><div></div><div></div><div></div><div></div><div></div><div></div><div></div><div></div><div></div><div></div><div></div><div></div><div></div><div></div><div></div><div></div><div></div><div></div><div></div><div></div><div></div><div></div><div></div><div></div><div></div><div></div><div></div><div></div><div></div><div></div><div></div><div></div><div></div><div></div><div></div><div></div><div></div><div></div><div></div><div></div><div></div><div></div><div></div><div></div><div></div><div></div><div></div><div></div><div></div><div></div><div></div><div></div><div></div><div></div><div></div><div></div><div></div><div></div><div></div><div></div><div></div><div></div><div></div><div></div><div></div><div></div><div></div><div></div><div></div><div></div><div></div><div></div><div></div><div></div><div></div><div></div><div></div><div></div><div></div><div></div><div></div><div></div><div></div><div></div><div></div><div></div><div></div><div></div><div></div><div></div><div></div><div></div><div></div><div></div><div></div><div></div><div></div><div></div><div></div><div></div><div></div><div></div><div></div><div></div><div></div><div></div><div></div><div></div><div></div><div></div><div></div><div></div><div></div><div></div><div></div><div></div><div></div><div></div><div></div><div></div><div></div><div></div><div></div><div></div><div></div><div></div><div></div><div></div><div></div><div></div><div></div><div></div><div></div><div></div><div></div><div></div><div></div><div></div><div></div><div></div><div></div><div></div><div></div><div></div><div></div><div></div><div></div><div></div><div></div><div></div><div></div><div></div><div></div><div></div><div></div><div></div><div></div><div></div><div></div><div></div><div></div><div></div><div></div><div></div><div></div><div></div><div></div><div></div><div></div><div></div><div></div><div></div><div></div><div></div><div></div><div></div><div></div><div></div><div></div><div></div><div></div><div></div><div></div><div></div><div></div><div></div><div></div><div></div><div></div><div></div><div></div><div></div><div></div><div></div><div></div><div></div><div></div><div></div><div></div><div></div><div></div><div></div><div></div><div></div><div></div><div></div><div></div><div></div><div></div><div></div><div></div><div></div><div></div><div></div><div></div><div></div><div></div><div></div><div></div><div></div><div></div><div></div><div></div><div></div><div></div><div></div><div></div><div></div><div></div><div></div><div></div><div></div><div></div><div></div><div></div><div></div><div></div><div></div><div></div><div></div><div></div><div></div><div></div><div></div><div></div><div></div><div></div><div></div><div></div><div></div><div></div><div></div><div></div><div></div><div></div><div></div><div></div><div></div><div></div><div></div><div></div><div></div><div></div><div></div><div></div><div></div><div></div><div></div><div></div><div></div><div></div><div></div><div></div><div></div><div></div><div></div><div></div><div></div><div></div><div></div><div></div><div></div><div></div><div></div><div></div><div></div><div></div><div></div><div></div><div></div><div></div><div></div><div></div><div></div><div></div><div></div><div></div><div></div><div></div><div></div><div></div><div></div><div></div><div></div><div></div><div></div><div></div><div></div><div></div><div></div><div></div><div></div><div></div><div></div><div></div><div></div><div></div><div></div><div></div><div></div><div></div><div></div><div></div><div></div><div></div><div></div><div></div><div></div><div></div><div></div><div></div><div></div><div></div><div></div><div></div><div></div><div></div><div></div><div></div><div></div><div></div><div></div><div></div><div></div><div></div><div></div><div></div><div></div><div></div><div></div><div></div><div></div><div></div><div></div><div></div><div></div><div></div><div></div><div></div><div></div><div></div><div></div><div></div><div></div><div></div><div></div><div></div><div></div><div></div><div></div><div></div><div></div><div></div><div></div><div></div><div></div><div></div><div></div><div></div><div></div><div></div><div></div><div></div><div></div><div></div><div></div><div></div><div></div><div></div><div></div><div></div><div></div><div></div><div></div><div></div><div></div><div></div><div></div><div></div><div></div><div></div><div></div><div></div><div></div><div></div><div></div><div></div><div></div><div></div><div></div><div></div><div></div><div></div><div></div><div></div><div></div><div></div><div></div><div></div><div></div><div></div><div></div><div></div><div></div><div></div><div></div><div></div><div></div><div></div><div></div><div></div><div></div><div></div><div></div><div></div><div></div><div></div><div></div><div></div><div></div><div></div><div></div><div></div><div></div><div></div><div></div><div></div><div></div><div></div><div></div><div></div><div></div><div></div><div></div><div></div><div></div><div></div><div></div><div></div><div></div><div></div><div></div><div></div><div></div><div></div><div></div><div></div><div></div><div></div><div></div><div></div><div></div><div></div><div></div><div></div><div></div><div></div><div></div><div></div><div></div><div></div><div></div><div></div><div></div><div></div><div></div><div></div><div></div><div></div><div></div><div></div><div></div><div></div><div></div><div></div><div></div><div></div><div></div><div></div><div></div><div></div><div></div><div></div><div></div><div></div><div></div><div></div><div></div><div></div><div></div><div></div><div></div><div></div><div></div><div></div><div></div><div></div><div></div><div></div><div></div><div></div><div></div><div></div><div></div><div></div><div></div><div></div><div></div><div></div><div></div><div></div><div></div><div></div><div></div><div></div><div></div><div></div><div></div><div></div><div></div><div></div><div></div><div></div><div></div><div></div><div></div><div></div><div></div><div></div><div></div><div></div><div></div><div></div><div></div><div></div><div></div><div></div><div></div><div></div><div></div><div></div><div></div><div></div><div></div><div></div>&lt;</div>
-------	---------	----	---	-----------------	---















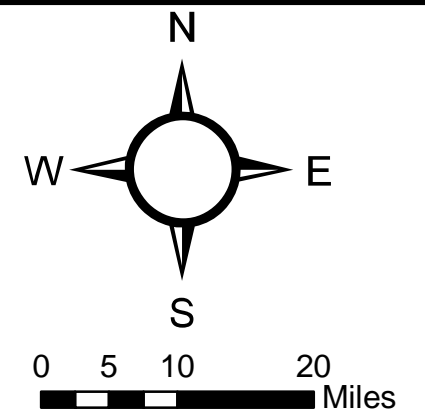
FEBRUARY 2022

US 17 TO SR 40 (GA)







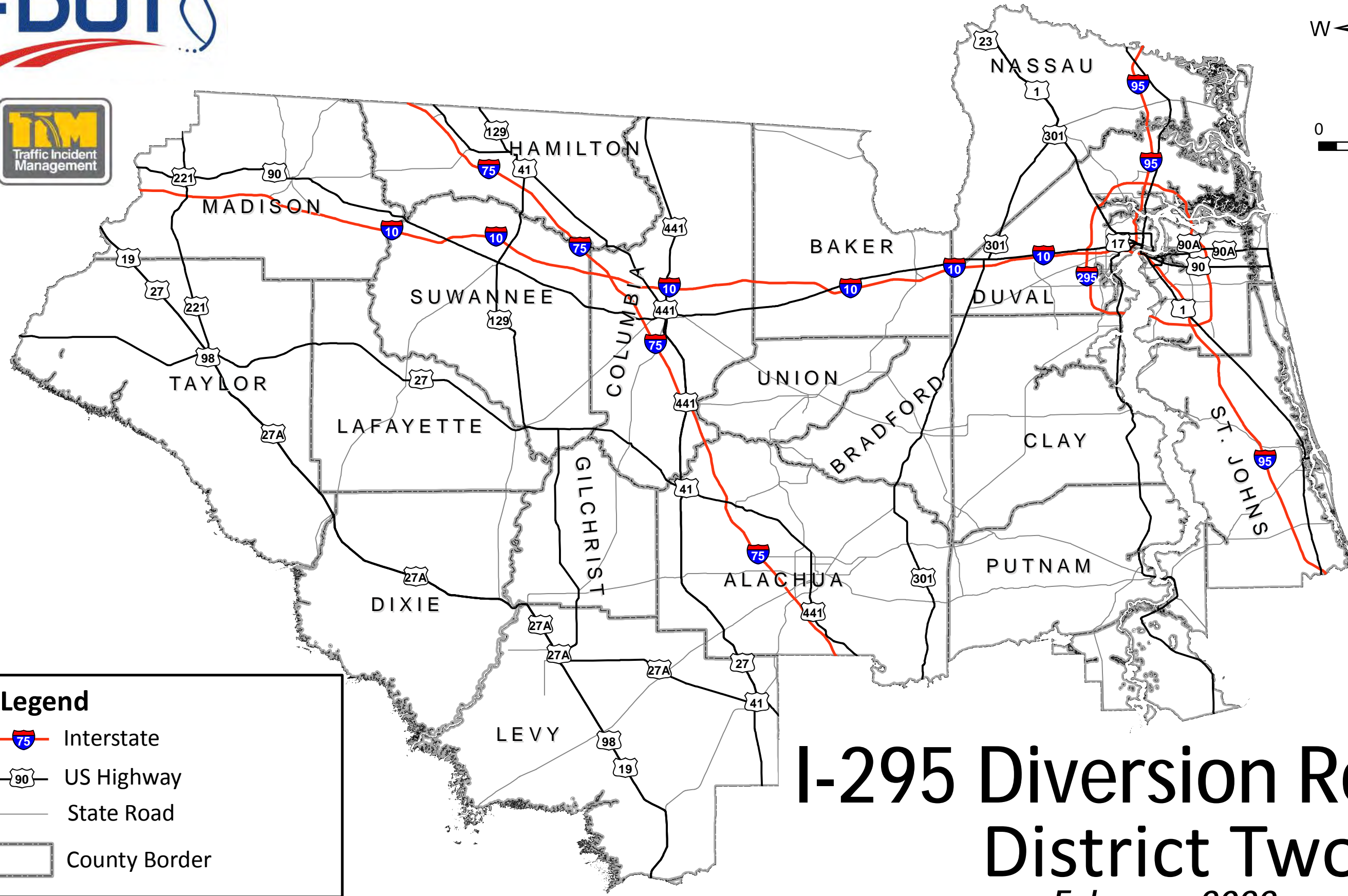
NOTES  TRUCK RESTRICTION - USE SECONDARY ROUTE.	PRIMARY	NB	NORTHBOUND VEHICLES DIVERTED NORTH ON US 17 TO SR 40 EAST TO I-95.	AREA OF CLOSURE		FIRE STATION	
		SB	SOUTHBOUND VEHICLES DIVERTED WEST ON SR 40 TO US 17 SOUTH TO I-95.	PRIMARY ROUTE SB		HOSPITAL	
	SECONDARY	NB	NORTHBOUND VEHICLES DIVERTED WEST ON SR 200/SR A1A TO US 1/US 301 NORTH TO SR 40 EAST TO I-95.	PRIMARY ROUTE NB		POLICE STATION	
		SB	SOUTHBOUND VEHICLES DIVERTED WEST ON SR 40 TO US 1/US 301 SOUTH TO SR 200/SR A1A EAST TO I-95.	SECONDARY ROUTE SB		SCHOOL	
				SECONDARY ROUTE NB		SIGNAL	





**Legend**

-  Interstate
-  US Highway
-  State Road
-  County Border



# I-295 Diversion Routes

## District Two

*February 2022*





# I-295 Diversion Maps Directory



Map ID	County	Start	End	Exits	Limits	Direction	Primary Route	Secondary Route	Remarks
I-295 #1	DUVAL	3	5	3 TO 5	ST. AUGUSTINE RD TO SR 13 (SAN JOSE BLVD)	NB	SOUTH ON ST. AUGUSTINE RD TO LORETTO RD WEST TO SR 13 (SAN JOSE BLVD) NORTH TO I-295	NORTH ON ST. AUGUSTINE RD TO SR 13 (SAN JOSE BLVD) SOUTH TO I-295	
						SB	SOUTH ON SR 13 (SAN JOSE BLVD) TO LORETTO RD EAST TO ST. AUGUSTINE RD NORTH TO I-295	NORTH ON SR 13 (SAN JOSE BLVD) TO ST. AUGUSTINE RD SOUTH TO I-295	
I-295 #2	DUVAL	5	10	5 TO 10	SR 13 (SAN JOSE BLVD) TO US 17 (ROOSEVELT BLVD)	NB	NORTH ON I-95 TO I-10 WEST TO I-295	NORTH ON SR 13 (SAN JOSE BLVD) TO I-10 WEST	
						SB	NORTH ON I-295 TO I-10 EAST TO I-95 SOUTH TO I-295		
I-295 #3	DUVAL	10	12	10 TO 12	US 17 (ROOSEVELT BLVD) TO SR 21 (BLANDING BLVD)	NB	NORTH ON US 17 (ROOSEVELT BLVD) TO TIMUQUANA RD (103RD ST) WEST TO SR 21 (BLANDING BLVD) SOUTH TO I-295		
						SB	NORTH ON SR 21 (BLANDING BLVD) TO 103RD ST (TIMUQUANA RD) EAST TO US 17 (ROOSEVELT BLVD) SOUTH TO I-295		
I-295 #4A	DUVAL	12	16	12 TO 16	SR 21 ( BLANDING BLVD) TO SR 134 (103RD ST)	NB	NORTH ON SR 21 (BLANDING BLVD) TO SR 134 (103RD ST) WEST TO I-295		
						SB	EAST ON SR 134 (103RD ST) TO SR 21 (BLANDING BLVD) SOUTH TO I-295		
I-295 #4B	DUVAL	12A	12B	12A TO 12B	SR 21 ( BLANDING BLVD) TO COLLINS RD	NB	NORTH ON SR 21 (BLANDING BLVD) TO COLLINS RD WEST TO I-295		
						SB	EAST ON COLLINS RD TO SR 21 (BLANDING BLVD) SOUTH TO I-295		
I-295 #4C	DUVAL	12B	16	12B TO 16	SR 21 ( BLANDING BLVD) TO SR 134 (103RD ST)	NB	EAST ON COLLINS RD TO SR 21 (BLANDING BLVD) NORTH TO SR 134 (103RD ST) WEST TO I-295		
						SB	EAST ON SR 134 (103RD ST) TO SR 21 (BLANDING BLVD) SOUTH TO COLLINS RD WEST TO I-295		
I-295 #5	DUVAL	16	17	16 TO 17	SR 134 (103RD ST) TO SR 208 (WILSON BLVD)	NB	EAST ON SR 134 (103RD ST) TO SR 21 (BLANDING BLVD) NORTH TO SR 208 (WILSON BLVD) WEST TO I-295	WEST TO SR 134 (103RD ST) TO RICKER RD NORTH TO SR 208 (WILSON BLVD) EAST TO I-295	
						SB	EAST ON SR 208 (WILSON BLVD) TO SR 21 (BLANDING BLVD) SOUTH TO SR 134 (103RD ST) WEST TO I-295	WEST TO SR 208 (WILSON BLVD) TO RICKER RD SOUTH TO SR 134 (103RD ST) EAST TO I-295	
I-295 #6	DUVAL	17	19	17 TO 19	SR 208 (WILSON BLVD) TO SR 228 (NORMANDY BLVD)	NB	EAST ON SR 208 (WILSON BLVD) TO SR 103 (LANE AVE) NORTH TO SR 228 (NORMANDY BLVD) WEST TO I-295	WEST ON SR 208 (WILSON BLVD) TO OLD MIDDLEBURG RD NORTH TO LENOX AVE EAST TO SR 103 (LANE AVE) NORTH TO SR 228 (NORMANDY BLVD) WEST TO I-295	
						SB	EAST ON SR 228 (NORMANDY BLVD) TO SR 103 (LANE AVE) SOUTH TO SR 208 (WILSON BLVD) WEST TO I-295	EAST ON SR 228 (NORMANDY BLVD) TO SR 103 (LANE AVE) SOUTH TO OLD MIDDLEBURG RD WEST TO SR 208 (WILSON BLVD) EAST TO I-295	
I-295 #7	DUVAL	19	21B	19 TO 21B	SR 228 (NORMANDY BLVD) TO I-10 (SR 8)	NB	EAST ON SR 228 (NORMANDY BLVD) TO LANE AVE NORTH TO I-10 WEST TO I-295		
						SB	EAST ON I-10 TO LANE AVE SOUTH TO SR 228 (NORMANDY BLVD) WEST TO I-295		
I-295 #8	DUVAL	21B	22	21B TO 22	I-10 (SR 8) TO CR 21B (COMMONWEALTH AVE)	NB	EAST ON CR 21B (COMMONWEALTH AVE) TO LANE AVE SOUTH TO I-10 WEST TO I-295		
						SB	EAST ON I-10 TO LANE AVE NORTH TO CR 21B (COMMONWEALTH AVE) WEST TO I-295		
I-295 #9	DUVAL	22	25	22 TO 25	CR 21B (COMMONWEALTH AVE) TO PRITCHARD RD	NB	EAST ON CR 21B (COMMONWEALTH AVE) TO LANE AVE NORTH TO OLD KINGS RD NORTH TO PRITCHARD RD WEST TO I-295	WEST ON CR 21B (COMMONWEALTH AVE) TO IMESON RD NORTH TO PRITCHARD RD EAST TO I-295	WEIGHT RESTRICTION ON IMESON RD 19T, 23 T AND 30 T.
						SB	EAST TO PRITCHARD RD TO OLD KINGS RD SOUTH TO LANE AVE SOUTH TO CR 21B (COMMONWEALTH AVE) WEST TO I-295	WEST ON PRITCHARD RD TO IMESON RD SOUTH TO CR 21B (COMMONWEALTH AVE) EAST TO I-295	
I-295 #10	DUVAL	25	28A	25 TO 28A	PRITCHARD RD TO US 1 (SR 15)	NB	EAST ON PRITCHARD RD TO OLD KINGS RD NORTH TO SOUTEL DR NORTH TO US 1 (SR 15) NORTH TO I-295		
						SB	SOUTH ON US 1 (SR 15) TO SOUTEL DR SOUTH TO OLD KINGS RD SOUTH TO PRITCHARD RD WEST TO I-295		



Map ID	County	Start	End	Exits	Limits	Direction	Primary Route	Secondary Route	Remarks
I-295 #11	DUVAL	28A	30	28A TO 30	US 1 (SR 15) TO SR 104 (DUNN AVE)	NB	NORTH ON NEW KINGS RD TO SR 104 (DUNN AVE) EAST TO I-295		
						SB	WEST ON SR 104 (DUNN AVE) TO NEW KINGS RD SOUTH TO I-295		
I-295 #12	DUVAL	30	32	30 TO 32	SR 104 (DUNN AVE) TO SR 115 (LEM TURNER RD)	NB	EAST ON SR 104 (DUNN AVE) TO SR 115 (LEM TURNER RD) NORTH TO I-295		
						SB	SOUTH ON SR 115 (LEM TURNER RD) TO SR 104 (DUNN AVE) WEST TO I-295		
I-295 #13	DUVAL	32	33	32 TO 33	SR 115 (LEM TURNER RD) TO CR 110 (DUVAL RD)	NB	SOUTH ON SR 115 (LEM TURNER RD) TO SR 104 (DUNN AVE) EAST TO CR 110 (DUVAL RD) NORTH TO I-295		
						SB	SOUTH ON CR 110 (DUVAL RD) TO SR 104 (DUNN AVE) WEST TO SR 115 (LEM TURNER RD) NORTH TO I-295		
I-295 #14	DUVAL	33	35A	33 TO 35A	CR 110 (DUVAL RD) TO I-95	NB	NORTH ON CR 110 (DUVAL RD) TO INTERNATIONAL AIRPORT BLVD NORTH TO SR 102 (AIRPORT RD) EAST TO I-95 SOUTH TO I-295		
						SB	NORTH ON I-95 TO SR 102 (AIRPORT RD) WEST TO INTERNATIONAL AIRPORT BLVD SOUTH TO CR 110 (DUVAL RD) SOUTH TO I-295		
I-295 #15	DUVAL	35B	36	35B TO 36	I-95 TO US 17 (SR 5)	NB	SOUTH ON US 17 (MAIN ST N) TO BUSCH DR WEST TO I-95 NORTH TO I-295	NORTH ON US 17 (SR 5) TO AIRPORT CENTER DR WEST TO CR 110 (DUVAL RD) WEST TO I-95 SOUTH TO I-295	
						SB	SOUTH ON I-95 TO BUSCH DR EAST TO US 17 (MAIN ST N) NORTH TO I-295	NORTH ON I-95 TO CR 110 (DUVAL RD) EAST TO AIRPORT CENTER DR EAST TO US 17 (SR 5) SOUTH TO I-295	
I-295 #16	DUVAL	36	37	36 TO 37	US 17 (SR 5) TO PULASKI RD	NB	NORTH ON PULASKI RD TO NEW BERLIN RD WEST TO US 17 (SR 5) SOUTH TO I-295		
						SB	NORTH ON US 17 (SR 5) TO NEW BERLIN RD EAST TO PULASKI RD SOUTH TO I-295		
I-295 #17A	DUVAL	37	41	37 TO 41	PULASKI RD TO SR 105 (HECKSCHER DR)	NB	WEST ON SR 105 (HECKSCHER DR) TO EASTPORT RD NORTH TO PULASKI RD NORTH TO I-295		
						SB	SOUTH ON PULASKI RD TO EASTPORT RD SOUTH TO SR 105 (HECKSCHER DR) EAST TO I-295		
I-295 #17B	DUVAL	37	40	37 TO 40	PULASKI RD TO ALTA DR.	NB	NORTH ON ALTA DR TO NEW BERLIN RD WEST TO US 17 SOUTH TO I-295 NORTH		
						SB	NORTH ON US 17 TO AIRPORT CENTER DR EAST TO ALTA DR SOUTH TO I-295 SOUTH		
I-295 #18	DUVAL	40	41	40 TO 41	ALTA DR TO SR 105 (HECKSCHER DR)	NB	WEST ON SR 105 (HECKSCHER DR) TO ALTA DR NORTH TO I-295		
						SB	SOUTH ON ALTA DR TO SR 105 (HECKSCHER DR) TO I-295		
I-295 #19A	DUVAL	41	47	41 TO 47	SR 105 (HECKSCHER DR) TO MONUMENT RD	NB	WEST ON SR 10 (ATLANTIC BLVD) TO ARLINGTON EXPRESSWAY WEST TO HAINES ST EXPRESSWAY NORTH TO 20TH ST EXPRESSWAY WEST TO I-95 NORTH TO SR 105 (HECKSCHER DR) EAST TO I-295		
						SB	WEST ON SR 105 (HECKSCHER DR) TO I-95 SOUTH TO 20TH ST EXPRESSWAY EAST TO HAINES ST EXPRESSWAY SOUTH TO ARLINGTON EXPRESSWAY EAST TO SR 10 (ATLANTIC BLVD) EAST TO I-295		
I-295 #19B	DUVAL	41	46	41 TO 46	SR 105 (HECKSCHER DR) TO MERRILL RD (SR 116)	NB	WEST ON MERRILL RD TO UNIVERSITY BLVD SOUTH TO ARLINGTON EXPRESSWAY WEST TO HAINES ST EXPRESSWAY NORTH TO 20TH ST EXPRESSWAY WEST TO I-95 NORTH TO SR 105 (HECKSCHER DR) EAST TO I-295		
						SB	WEST ON SR 105 (HECKSCHER DR) TO I-95 SOUTH TO 20TH ST EXPRESSWAY EAST TO HAINES ST EXPRESSWAY SOUTH TO ARLINGTON EXPRESSWAY EAST TO SR 10 (ATLANTIC BLVD) EAST TO I-295		
I-295 #20	DUVAL	45	47	45 TO 47	MERRILL RD TO MONUMENT RD	NB	SOUTH ON MONUMENT RD TO N REGENCY SQUARE BLVD WEST TO SR 113 NORTH TO I-295		
						SB	SOUTH ON SR 113 TO N REGENCY SQUARE BLVD EAST TO MONUMENT RD NORTH TO I-295		
I-295 #21	DUVAL	47	48	47 TO 48	MONUMENT RD TO SR 10 (ATLANTIC BLVD)	NB	WEST ON SR 10 (ATLANTIC BLVD) TO MONUMENT RD NORTH TO I-295	EAST ON SR 10 (ATLANTIC BLVD) TO ST JOHNS BLUFF RD NORTH TO MONUMENT RD WEST TO I-295	
						SB	SOUTH ON MONUMENT RD TO SR 10 (ATLANTIC BLVD) EAST TO I-295	EAST ON MONUMENT RD TO ST JOHNS BLUFF RD SOUTH TO SR 10 (ATLANTIC BLVD) WEST TO I-295	



Map ID	County	Start	End	Exits	Limits	Direction	Primary Route	Secondary Route	Remarks
I-295 #22	DUVAL	48	49	48 TO 49	SR 10 (ATLANTIC BLVD) TO ST JOHNS BLUFF RD	NB	NORTH ON ST JOHNS BLUFF RD TO SR 10 (ATLANTIC BLVD) WEST TO I-295		
						SB	EAST ON SR 10 (ATLANTIC BLVD) TO ST JOHNS BLUFF RD SOUTH TO I-295		
I-295 #23	DUVAL	48	51	48 TO 51	US 90 (BEACH BLVD) TO SR 10 (ATLANTIC BLVD)	NB	EAST ON US 90 (BEACH BLVD) TO KERNAN BLVD NORTH TO SR 10 (ATLANTIC BLVD) WEST TO I-295	WEST ON US 90 (BEACH BLVD) TO ST JOHNS BLUFF RD NORTH TO SR 10 (ATLANTIC BLVD) WEST TO I-295	
						SB	EAST ON SR 10 (ATLANTIC BLVD) TO KERNAN BLVD SOUTH TO US 90 (BEACH BLVD) WEST TO I-295	EAST ON SR 10 (ATLANTIC BLVD) TO ST JOHNS BLUFF RD SOUTH TO SR 90 (BEACH BLVD) EAST TO I-295	
I-295 #24	DUVAL	51	52	51 TO 52	US 90 (BEACH BLVD) TO TOWN CENTER PKWY	NB	WEST ON TOWN CENTER PKWY TO ST JOHNS BLUFF RD NORTH TO US 90 (BEACH BLVD) EAST TO I-295	EAST ON SR 202 (BUTLER BLVD) TO KERNAN BLVD NORTH TO US 90 (BEACH BLVD) WEST TO I-295	
						SB	WEST TO US 90 (BEACH BLVD) TO ST JOHNS BLUFF RD SOUTH TO TOWN CENTER PKWY EAST TO I-295	EAST ON US 90 (BEACH BLVD) TO KERNAN BLVD SOUTH TO SR 202 (BUTLER BLVD) WEST TO I-295	
I-295 #25	DUVAL	51	53	51 TO 53	US 90 (BEACH BLVD) TO SR 202 (BUTLER BLVD)	NB	EAST ON SR 202 (BUTLER BLVD) TO KERNAN BLVD NORTH TO US 90 (BEACH BLVD) WEST TO I-295	WEST ON SR 202 (BUTLER BLVD) TO SR 115 (SOUTHSIDE BLVD) NORTH TO US 90 (BEACH BLVD) EAST TO I-295	
						SB	EAST ON US 90 (BEACH BLVD) TO KERNAN BLVD SOUTH TO SR 202 (BUTLER BLVD) WEST TO I-295	WEST ON US 90 (BEACH BLVD) TO SR 115 (SOUTHSIDE BLVD) SOUTH TO SR 202 (BUTLER BLVD) EAST TO I-295	
I-295 #26	DUVAL	53	55	53 TO 55	SR 202 (BUTLER BLVD) TO GATE PARKWAY	NB	WEST ON SR 152 (BAYMEADOWS RD) TO SR 115 (SOUTHSIDE BLVD) NORTH TO SR 202 (BUTELR BLVD) EAST TO I-295		
						SB	WEST ON SR 202 (BUTLER BLVD) TO SR 115 (SOUTHSIDE BLVD) SOUTH TO SR 152 (BAYMEADOWS RD) EAST TO I-295		
I-295 #27	DUVAL	55	56	55 TO 56	GATE PARKWAY TO SR 152 (BAYMEADOWS RD)	NB	WEST ON SR 152 (BAYMEADOWS RD) TO SR 115 (SOUTHSIDE BLVD) NORTH TO SR 202 (BUTELR BLVD) EAST TO I-295		
						SB	WEST ON SR 202 (BUTLER BLVD) TO SR 115 (SOUTHSIDE BLVD) SOUTH TO SR 152 (BAYMEADOWS RD) EAST TO I-295		
I-295 #28	DUVAL	56	60	56 TO 60	SR 152 (BAYMEADOWS RD) TO US 1 (PHILIPS HWY)	NB	NORTH ON I-95 TO SR 115 (SOUTHSIDE BLVD) NORTH TO SR 152 (BAYMEADOWS RD) EAST TO I-295	NORTH ON I-95 TO SR 152 (BAYMEADOWS RD) EAST TO I-295	
						SB	WEST ON SR 152 (BAYMEADOWS RD) TO SR 115 (SOUTHSIDE BLVD) SOUTH TO I-95 SOUTH TO I-295	WEST ON SR 152 (BAYMEADOWS RD) TO I-95 SOUTH TO I-295	
I-295 #29A	DUVAL	56	58	56 TO 58	SR 152 (BAYMEADOWS RD) TO 9B/I-295	NB	NORTH ON US 1 (PHILIPS HWY) TO SR 115 (SOUTHSIDE BLVD) NORTH TO SR 152 (BAYMEADOWS RD) EAST TO I-295	NORTH ON I-95 TO SR 115 (SOUTHSIDE BLVD) NORTH TO SR 152 (BAYMEADOWS RD) EAST TO I-295	
						SB	WEST ON SR 152 (BAYMEADOWS RD) TO SR 115 (SOUTHSIDE BLVD) SOUTH TO US 1 (PHILIPS HWY) SOUTH TO I-295	WEST ON SR 152 (BAYMEADOWS RD) TO SR 115 (SOUTHSIDE BLVD) SOUTH TO I-95 SOUTH TO I-295	
I-295 #29B	DUVAL	58	60	58 TO 60	9B TO US 1 (PHILIPS HWY)	NB	SOUTH ON US 1 (PHILIPS HWY) TO 9B NORTH TO I-295 NORTH		
						SB	SOUTH ON 9B TO US 1 (PHILIPS HWY) NORTH TO I-295 WEST	SOUTH ON 9B TO I-95 NORTH TO I-295 WEST	
I-295 #30	DUVAL	60	61B	60 TO 61B	US 1 (PHILIPS HWY) TO I-95	NB	NORTH ON I-95 TO US 1 (PHILIPS HWY) SOUTH TO I-295	SOUTH ON I-95 TO OLD ST AUGUSTINE RD EAST TO US 1 (PHILIPS HWY) NORTH TO I-295	
						SB	NORTH ON US 1 (PHILIPS HWY) TO I-95 SOUTH TO I-295	SOUTH ON US 1 (PHILIPS HWY) TO OLD ST AUGUSTINE RD WEST TO I-95 NORTH TO I-295	
I-295 #31	DUVAL	61B	3	61B TO 3	I-95 TO ST AUGUSTINE RD	NB	NORTH ON I-95 TO US 1 (PHILLIPS HWY) NORTH TO SUNBEAM RD WEST TO ST AUGUSTINE RD SOUTH TO I-295		
						SB	NORTH ON ST AUGUSTINE RD TO SUNBEAM RD EAST TO US 1 (PHILLIPS HWY) SOUTH TO I-95 SOUTH TO I-295		
9B #32	DUVAL	58 ON I-295	2 ON 9B	58 ON I-295 TO 2 ON 9B	I-295 TO US 1	NB	NORTH ON US 1 (PHILLIPS HWY) TO I-295 NORTH		
						SB	SOUTH ON I-295 TO US 1 (PHILIPS HWY) SOUTH		
9B #33	DUVAL	2 ON 9B	333 ON I-95	2 ON 9B TO 333 ON I-95	US 1 (PHILIPS HWY) TO I-95	NB	NORTH ON I-95 TO I-295	SOUTH ON I-95 TO RACE TRACK RD EAST TO US 1 (PHILIPS HWY) NORTH TO 9B	
						SB	NORTH ON US 1 (PHILIPS HWY) TO I-295 SOUTH TO I-95	SOUTH ON US 1 (PHILIPS HWY) TO RACE TRACK RD WEST TO I-95 NORTH TO 9B	



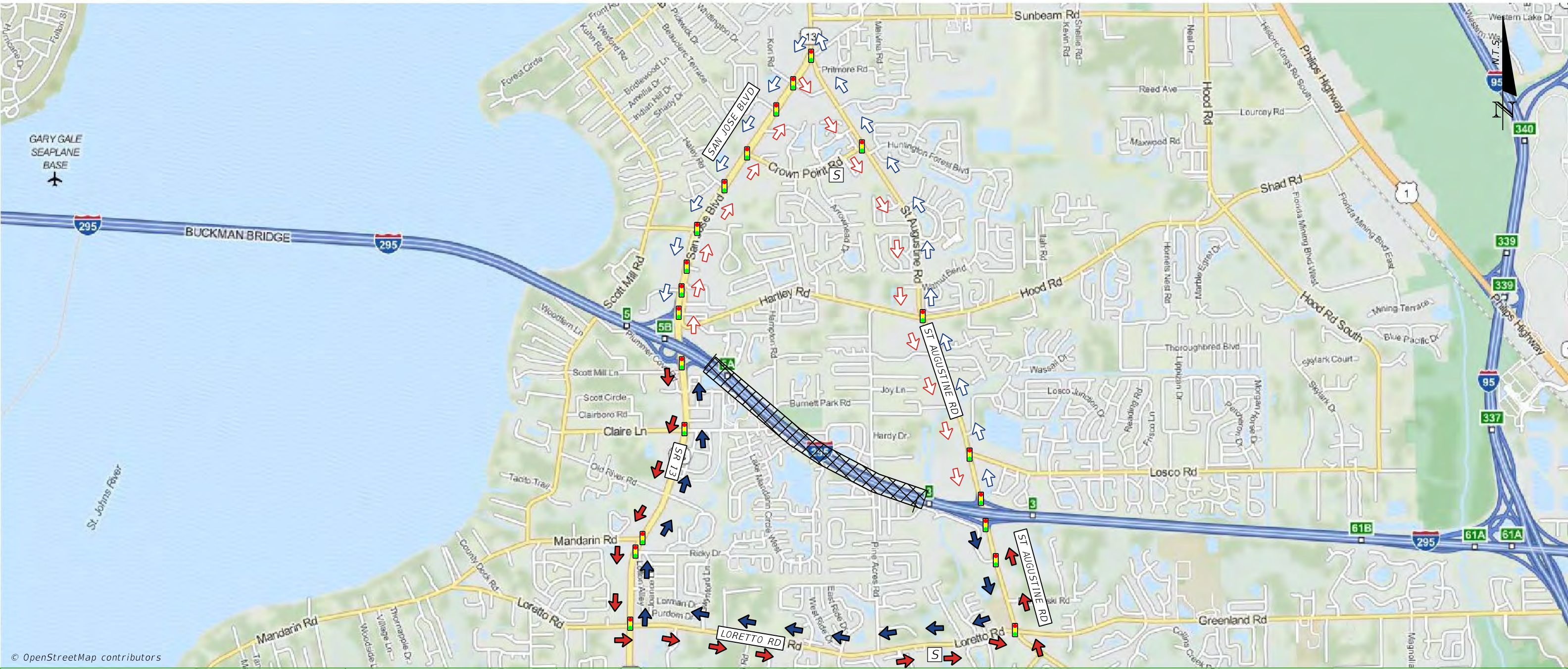


FEBRUARY 2022











Exit 3 to Exit 5

I-295 - Duval County

ST AUGUSTINE RD TO SR 13 (SAN JOSE BLVD)



© OpenStreetMap contributors

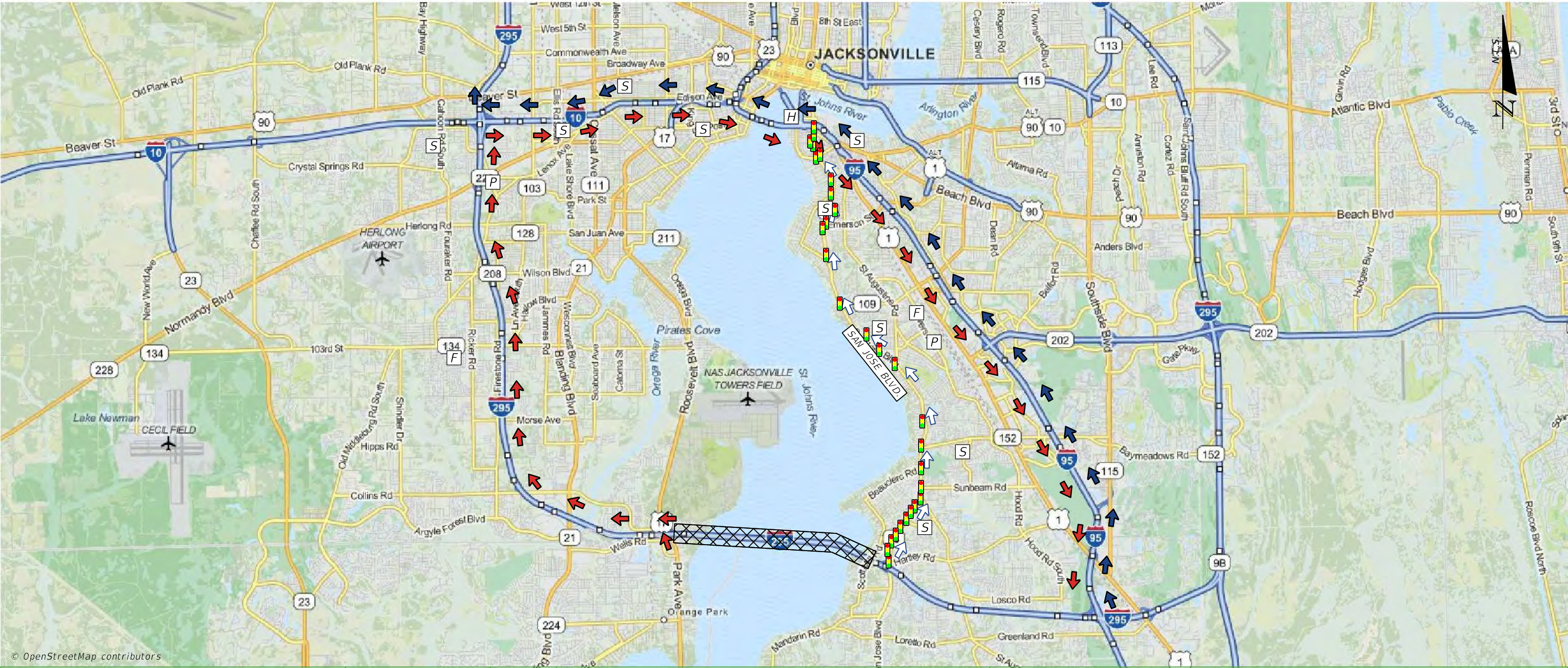
NOTES				LEGEND	
PRIMARY	NB	NORTHBOUND VEHICLES DIVERTED SOUTH ON ST. AUGUSTINE RD TO LORETTO RD WEST TO SR 13 (SAN JOSE BLVD) NORTH TO I-295.		AREA OF CLOSURE	 FIRE STATION 
	SB	SOUTHBOUND VEHICLES DIVERTED SOUTH ON SR 13 (SAN JOSE BLVD) TO LORETTO RD EAST TO ST. AUGUSTINE RD NORTH TO I-295.		PRIMARY ROUTE SB	 HOSPITAL 
SECONDARY	NB	NORTHBOUND VEHICLES DIVERTED NORTH ON ST. AUGUSTINE RD TO SR 13 (SAN JOSE BLVD) SOUTH TO I-295.		PRIMARY ROUTE NB	 POLICE STATION 
	SB	SOUTHBOUND VEHICLES DIVERTED NORTH ON SR 13 (SAN JOSE BLVD) TO ST. AUGUSTINE RD SOUTH TO I-295.		SECONDARY ROUTE SB	 SCHOOL 
				SECONDARY ROUTE NB	 SIGNAL 





SR 13 (SAN JOSE BLVD) TO US 17 (ROOSEVELT BLVD)

FEBRUARY 2022



NOTES		LEGEND	
PRIMARY	NB	I-95 ROUTE VEHICLES DIVERTED NORTH ON I-95 TO I-10 WEST TO I-295.	AREA OF CLOSURE
	SB	I-295 ROUTE VEHICLES DIVERTED NORTH ON I-295 TO I-10 EAST TO I-95 SOUTH TO I-295.	PRIMARY ROUTE SB
SECONDARY	NB	NORTHBOUND VEHICLES DIVERTED NORTH ON SR 13 (SAN JOSE BLVD) TO I-10 WEST.	PRIMARY ROUTE NB
	SB	N/A	SECONDARY ROUTE SB
			SECONDARY ROUTE NB



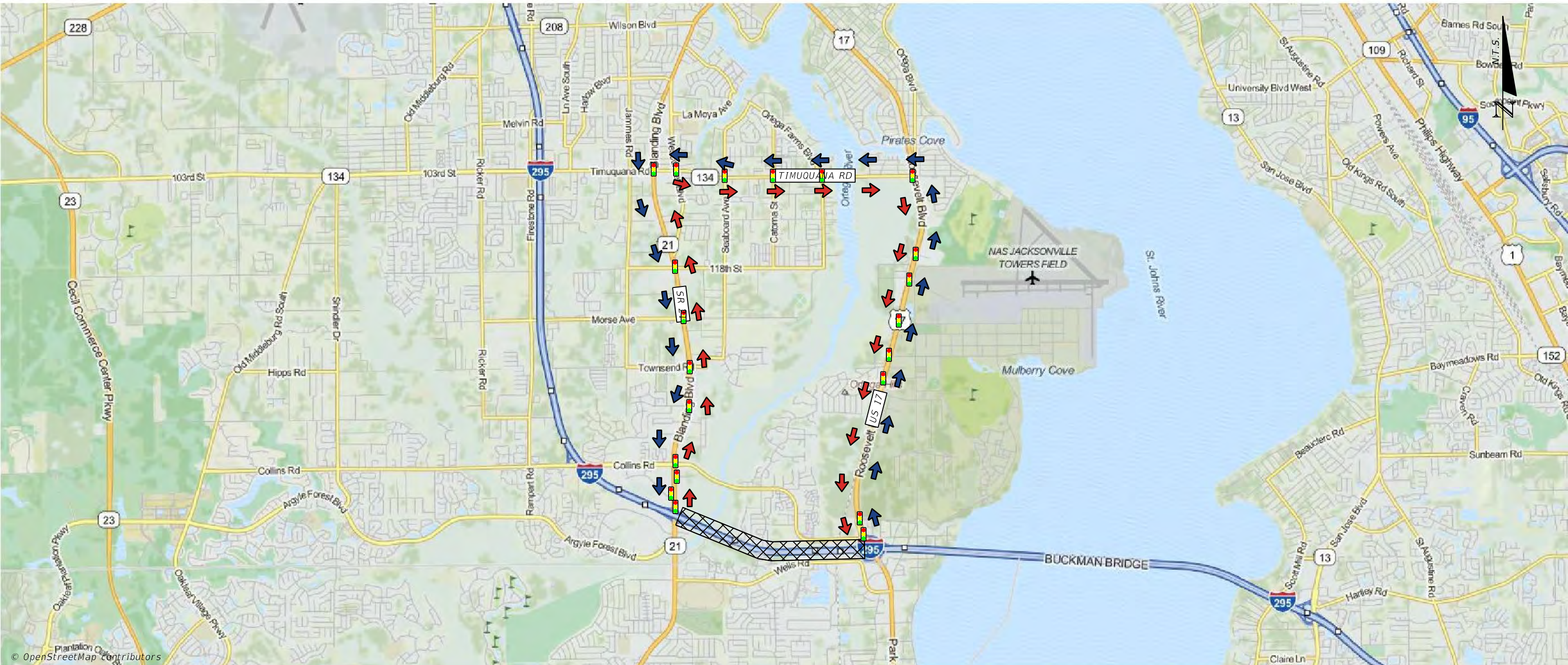


FEBRUARY 2022

Exit 10 to Exit 12

I-295 - Duval County

# US 17 (ROOSEVELT BLVD) TO SR 21 (BLANDING BLVD)



NOTES		LEGEND	
PRIMARY	NB	NORTH ON US 17 (ROOSEVELT BLVD) TO TIMUQUANA RD (103RD ST) WEST TO SR 21 (BLANDING BLVD) SOUTH TO I-295.	AREA OF CLOSURE
	SB	NORTH ON SR 21 (BLANDING BLVD) TO TIMUQUANA RD (103RD ST) EAST TO US 17 (ROOSEVELT BLVD) SOUTH TO I-295.	PRIMARY ROUTE SB
SECONDARY	NB	N/A	PRIMARY ROUTE NB
	SB	N/A	SECONDARY ROUTE SB
			SECONDARY ROUTE NB

FIRE STATION

HOSPITAL

POLICE STATION

SCHOOL

SIGNAL

F

H

P

S





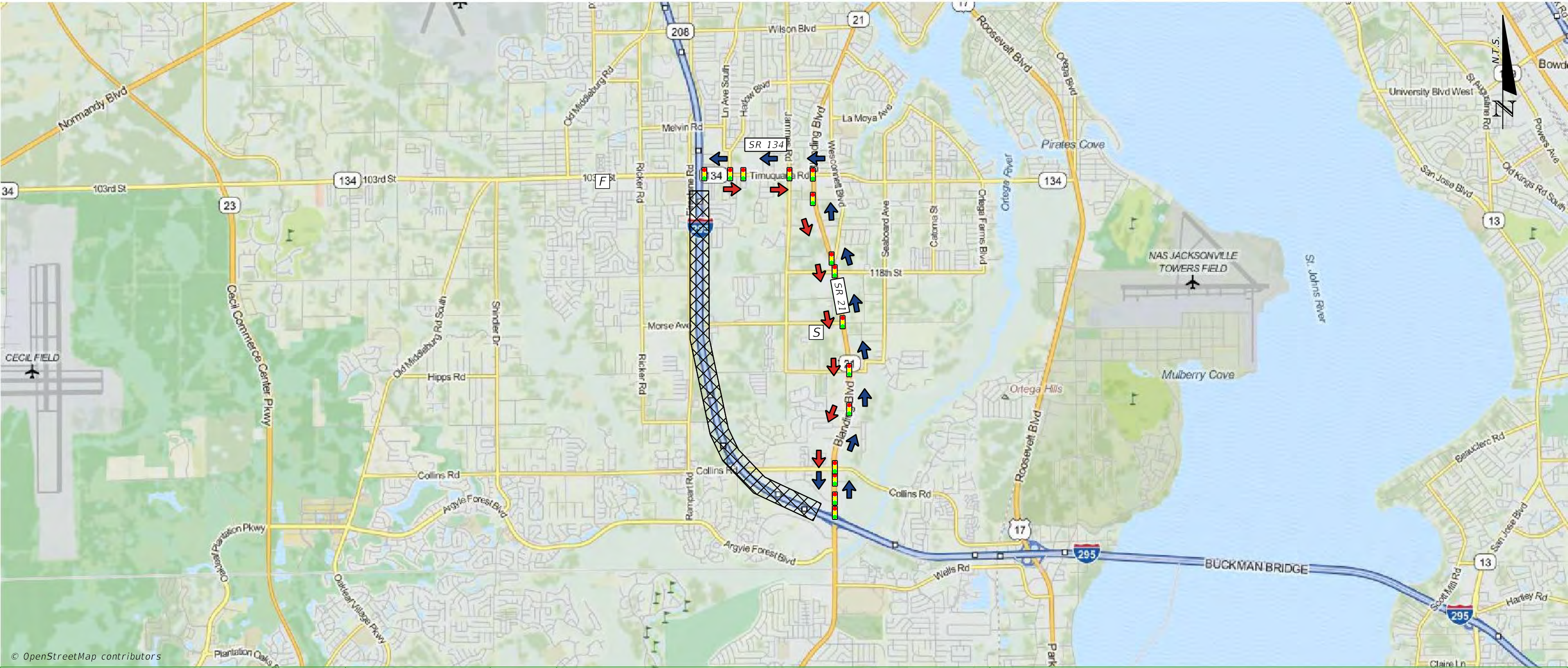
FEBRUARY 2022

Exit 12 to Exit 16

I-295 - Duval County



SR 21 (BLANDING BLVD) TO SR 134 (103RD ST)



NOTES		PRIMARY		SECONDARY	
		NB	NORTHBOUND VEHICLES DIVERTED NORTH ON SR 21 (BLANDING BLVD) TO SR 134 (103RD ST) WEST TO I-295.	NB	N/A
		SB	SOUTHBOUND VEHICLES DIVERTED EAST ON SR 134 (103RD ST) TO SR 21 (BLANDING BLVD) SOUTH TO I-295.	SB	N/A

LEGEND

AREA OF CLOSURE

PRIMARY ROUTE SB

PRIMARY ROUTE NB

SECONDARY ROUTE SB

SECONDARY ROUTE NB

FIRE STATION

HOSPITAL

POLICE STATION

SCHOOL

SIGNAL

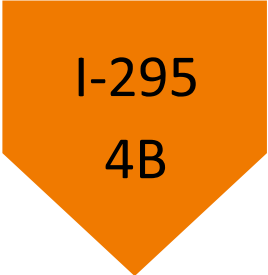




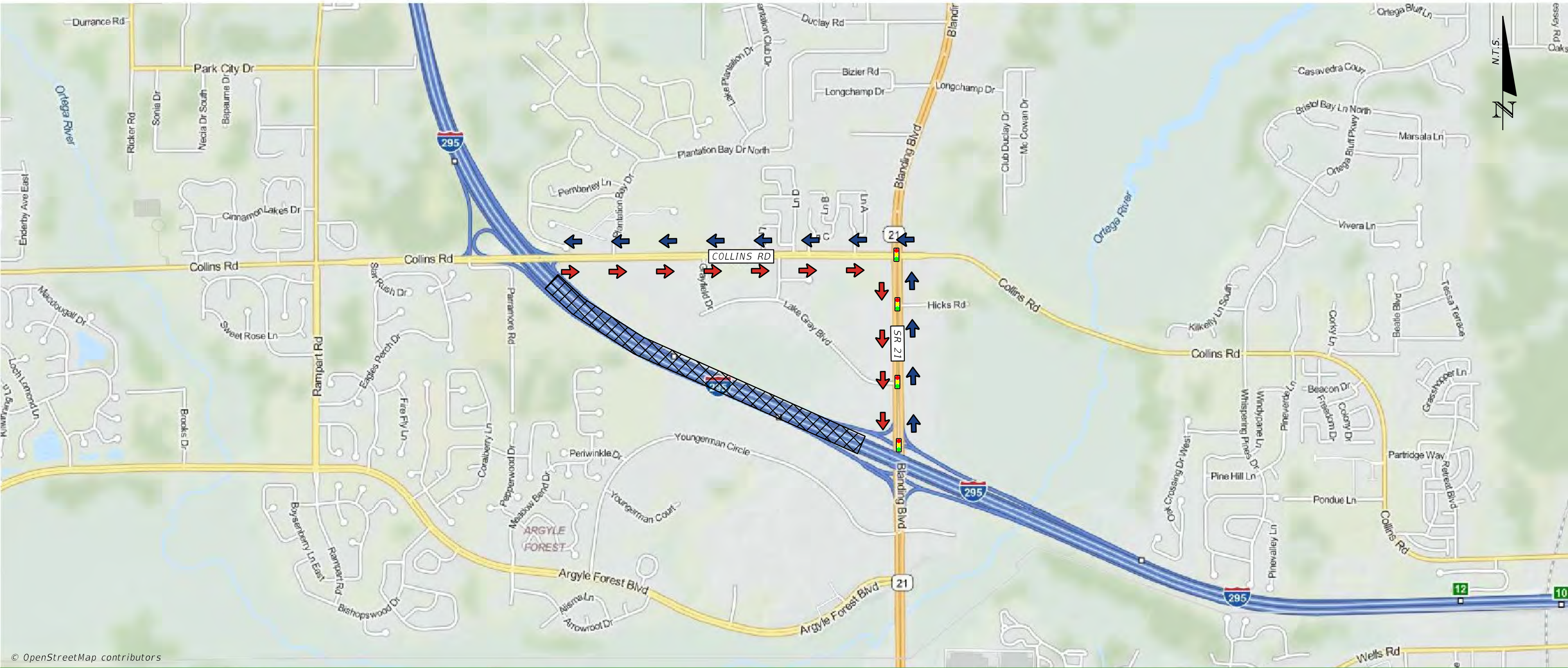
FEBRUARY 2022

# Exit 12A to Exit 12B

# I-295 - Duval County



## SR 21 (BLANDING BLVD) TO COLLINS RD



© OpenStreetMap contributors

NOTES		PRIMARY		SECONDARY	
		NB	NORTHBOUND VEHICLES DIVERTED NORTH ON SR 21 (BLANDING BLVD) TO COLLINS RD WEST TO I-295.	NB	N/A
		SB	SOUTHBOUND VEHICLES DIVERTED EAST COLLINS RD TO SR 21 (BLANDING BLVD) SOUTH TO I-295.	SB	N/A

LEGEND	
AREA OF CLOSURE	
PRIMARY ROUTE SB	
PRIMARY ROUTE NB	
SECONDARY ROUTE SB	
SECONDARY ROUTE NB	
FIRE STATION	
HOSPITAL	
POLICE STATION	
SCHOOL	
SIGNAL	






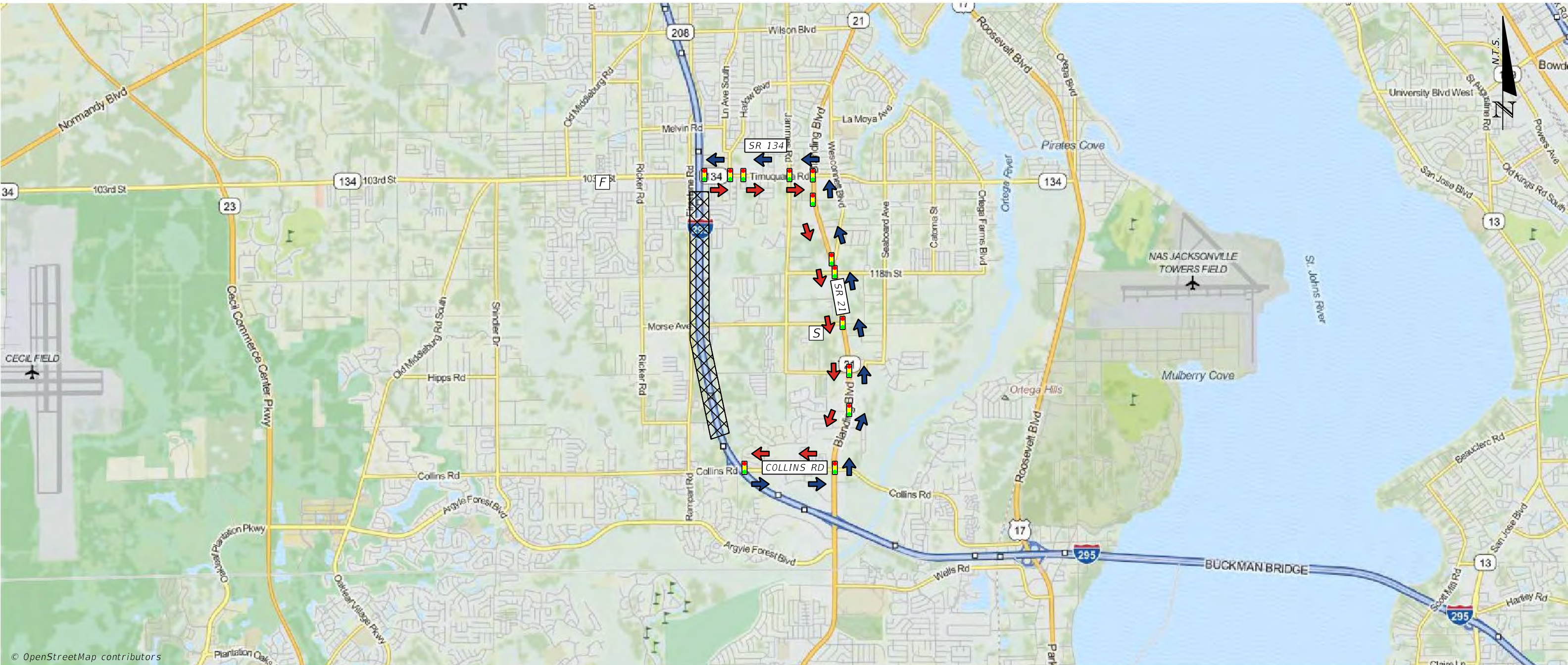
FEBRUARY 2022

Exit 12B to Exit 16

I-295 - Duval County



# SR 21 (BLANDING BLVD) TO SR 134 (103RD ST)



© OpenStreetMap contributors

NOTES		PRIMARY		SECONDARY	
		NB	NORTHBOUND VEHICLES DIVERTED EAST ON COLLINS RD TO SR 21 (BLANDING BLVD) NORTH TO SR 134 (103RD ST) WEST TO I-295.		
		SB	SOUTHBOUND VEHICLES DIVERTED EAST ON SR 134 (103RD ST) TO SR 21 (BLANDING BLVD) SOUTH TO COLLINS ROAD WEST TO I-295.		
		NB	N/A		
		SB	N/A		

LEGEND

AREA OF CLOSURE

PRIMARY ROUTE SB

PRIMARY ROUTE NB

SECONDARY ROUTE SB

SECONDARY ROUTE NB

FIRE STATION

HOSPITAL

POLICE STATION

SCHOOL

SIGNAL



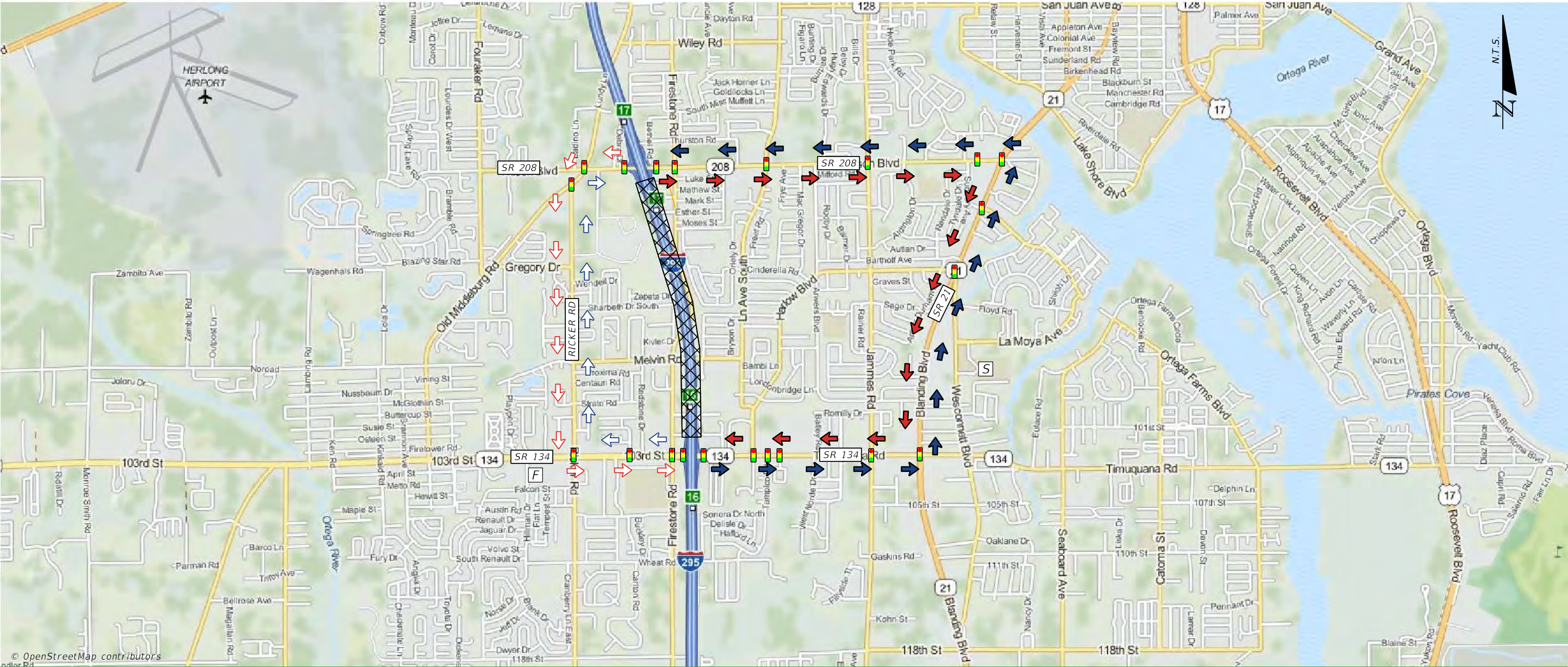


FEBRUARY 2022

Exit 16 to Exit 17

I-295 - Duval County

SR 134 (103RD ST) TO SR 208 (WILSON BLVD)



© OpenStreetMap contributors

NOTES		LEGEND	
PRIMARY	NB	NORTHBOUND VEHICLES DIVERTED EAST ON SR 134 (103RD ST) TO SR 21 (BLANDING BLVD) NORTH TO SR 208 (WILSON BLVD) WEST TO I-295.	AREA OF CLOSURE
	SB	SOUTHBOUND VEHICLES DIVERTED EAST ON SR 208 (WILSON BLVD) TO SR 21 (BLANDING BLVD) SOUTH TO SR 134 (103RD ST) WEST TO I-295.	PRIMARY ROUTE SB
SECONDARY	NB	NORTHBOUND VEHICLES DIVERTED WEST ON SR 134 (103RD ST) TO RICKER RD NORTH TO SR 208 (WILSON BLVD) EAST TO I-295.	PRIMARY ROUTE NB
	SB	SOUTHBOUND VEHICLES DIVERTED WEST ON SR 208 (WILSON BLVD) TO RICKER RD SOUTH TO SR 134 (103RD ST) EAST TO I-295.	SECONDARY ROUTE SB
		SECONDARY ROUTE NB	SIGNAL



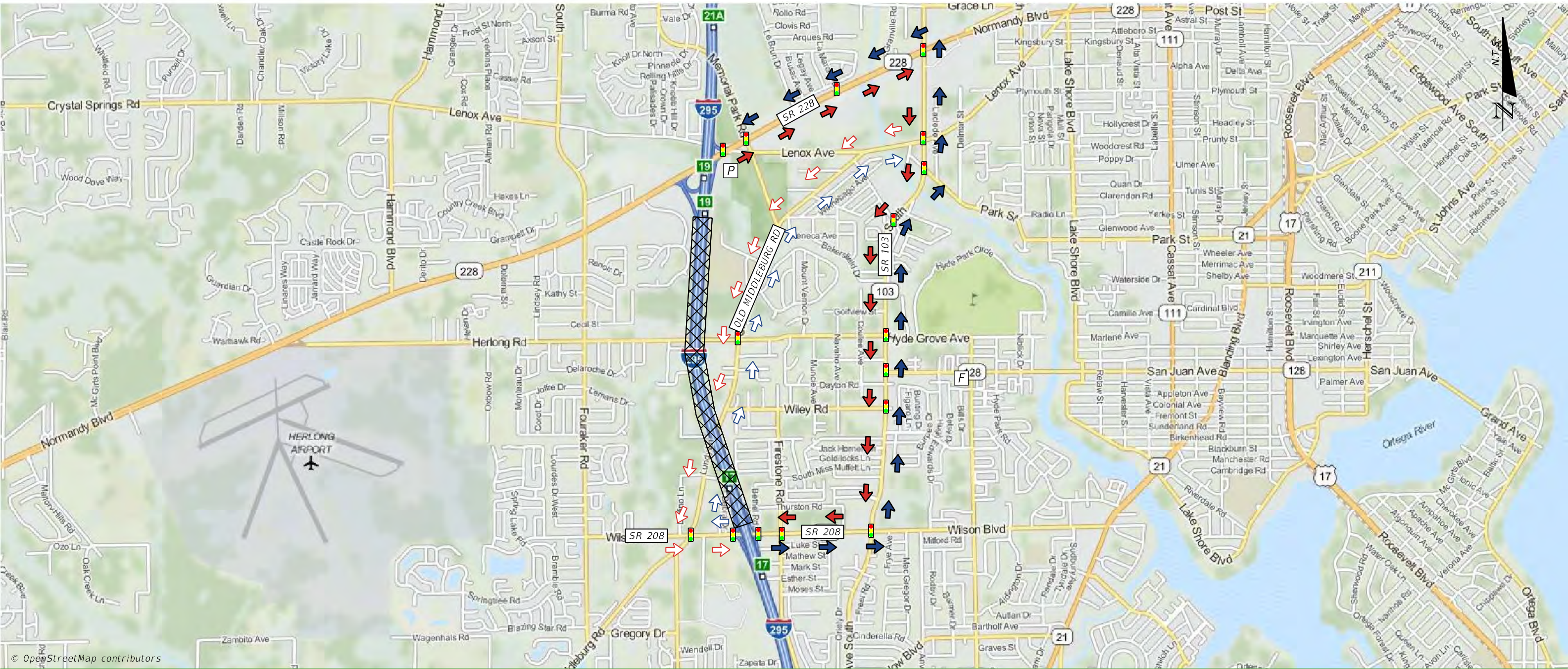


FEBRUARY 2022

Exit 17 to Exit 19

I-295 - Duval County

SR 208 (WILSON BLVD) TO SR 228 (NORMANDY BLVD)



NOTES		LEGEND	
PRIMARY	NB	NORTHBOUND VEHICLES DIVERTED EAST ON SR 208 (WILSON BLVD) TO SR 103 (LANE AVE) NORTH TO SR 228 (NORMANDY BLVD) WEST TO I-295.	AREA OF CLOSURE
	SB	SOUTHBOUND VEHICLES DIVERTED EAST ON SR 228 (NORMANDY BLVD) TO SR 103 (LANE AVE) SOUTH TO SR 208 (WILSON BLVD) WEST TO I-295.	PRIMARY ROUTE SB
SECONDARY	NB	NORTHBOUND VEHICLES DIVERTED WEST ON SR 208 (WILSON BLVD) TO OLD MIDDLEBURG RD NORTH TO LENOX AVE EAST TO SR 103 (LANE AVE) NORTH TO SR 228 (NORMANDY BLVD) WEST TO I-295.	PRIMARY ROUTE NB
	SB	SOUTHBOUND VEHICLES DIVERTED EAST ON SR 228 (NORMANDY BLVD) TO SR 103 (LANE AVE) SOUTH TO OLD MIDDLEBURG RD WEST TO SR 208 (WILSON BLVD) EAST TO I-295.	SECONDARY ROUTE SB
		SECONDARY ROUTE NB	SIGNAL



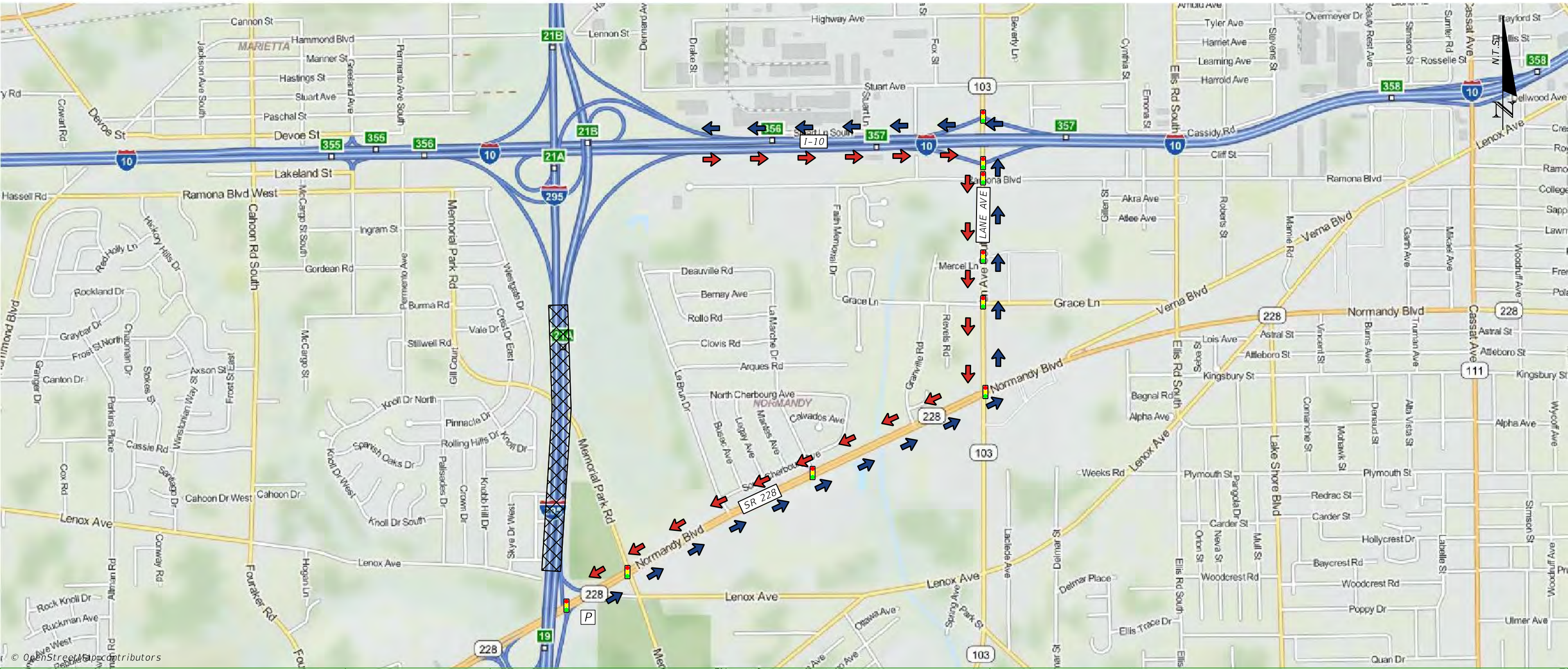


FEBRUARY 2022





Exit 19 to Exit 21B


I-295 - Duval County

SR 228 (NORMANDY BLVD) TO I-10 (SR 8)



NOTES		PRIMARY		SECONDARY	
		NB	NORTHBOUND VEHICLES DIVERTED EAST ON SR 228 (NORMANDY BLVD) TO LANE AVE NORTH TO I-10 WEST TO I-295.	NB	N/A
		SB	SOUTHBOUND VEHICLES DIVERTED EAST ON I-10 TO LANE AVE SOUTH TO SR 228 (NORMANDY BLVD) WEST TO I-295.	SB	N/A

LEGEND	
AREA OF CLOSURE	 FIRE STATION
PRIMARY ROUTE SB	 HOSPITAL
PRIMARY ROUTE NB	 POLICE STATION
SECONDARY ROUTE SB	 SCHOOL
SECONDARY ROUTE NB	 SIGNAL

F
H
P
S




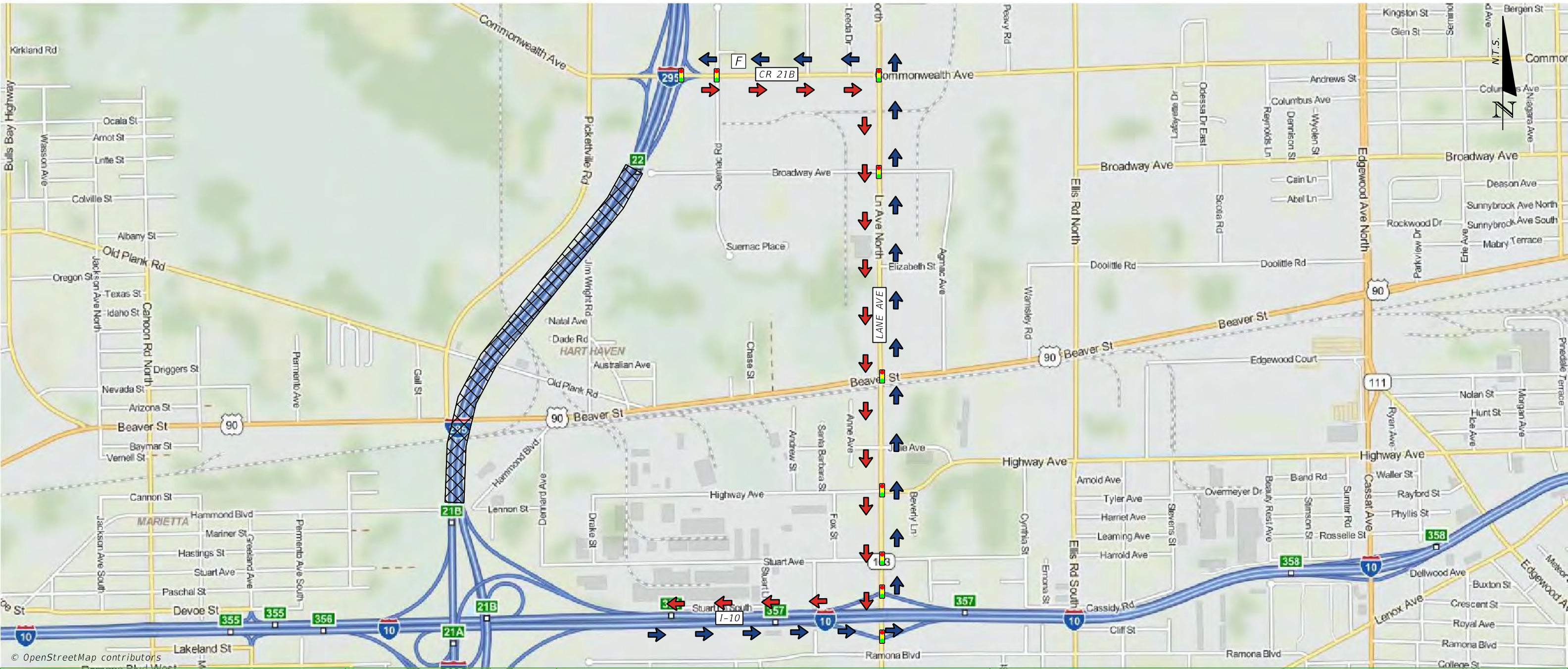


FEBRUARY 2022

# Exit 21B to Exit 22

# I-295 - Duval County

## I-10 (SR 8) TO CR 21B (COMMONWEALTH AVE)



NOTES		PRIMARY		SECONDARY	
		NB	NORTHBOUND VEHICLES DIVERTED EAST ON CR 21B (COMMONWEALTH AVE) TO LANE AVE SOUTH TO I-10 WEST TO I-295.	NB	N/A
		SB	SOUTHBOUND VEHICLES DIVERTED EAST ON I-10 TO LANE AVE NORTH TO CR 21B (COMMONWEALTH AVE) WEST TO I-295.	SB	N/A

LEGEND	
AREA OF CLOSURE	FIRE STATION
PRIMARY ROUTE SB	HOSPITAL
PRIMARY ROUTE NB	POLICE STATION
SECONDARY ROUTE SB	SCHOOL
SECONDARY ROUTE NB	SIGNAL

F

H

P

S





FEBRUARY 2022

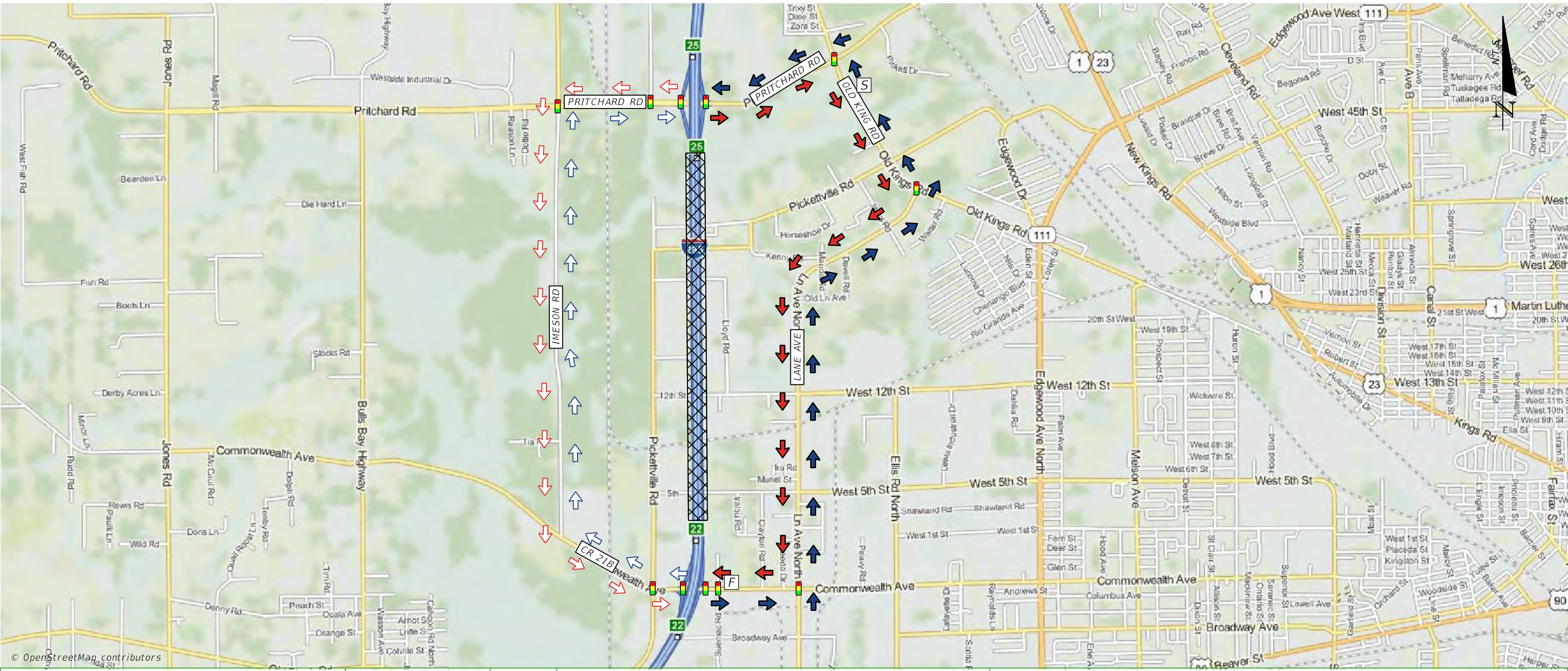
# Exit 22 to Exit 25

## CR 21B (COMMONWEALTH AVE) TO PRITCHARD RD











I-295 - Duval County

I-295

9



© OpenStreetMap contributors

NOTES		LEGEND			
WEIGHT RESTRICTION ON IMESON RD 19T, 23T AND 30T.	PRIMARY	NB	NORTHBOUND VEHICLES DIVERTED EAST ON CR 21B (COMMONWEALTH AVE) TO LANE AVE NORTH TO OLD KINGS RD NORTH TO PRITCHARD RD WEST TO I-295.		
		SB	SOUTHBOUND VEHICLES DIVERTED EAST ON PRITCHARD RD TO OLD KINGS RD SOUTH TO LANE AVE SOUTH TO CR 21B (COMMONWEALTH AVE) WEST TO I-295.		
	SECONDARY	NB	NORTHBOUND VEHICLES DIVERTED WEST ON CR 21B (COMMONWEALTH AVE) TO IMESON RD NORTH TO PRITCHARD RD EAST TO I-295.		
		SB	SOUTHBOUND VEHICLES DIVERTED WEST ON PRITCHARD RD TO IMESON RD SOUTH TO CR 21B (COMMONWEALTH AVE) EAST TO I-295.		
		AREA OF CLOSURE		FIRE STATION	
		PRIMARY ROUTE SB		HOSPITAL	
		PRIMARY ROUTE NB		POLICE STATION	
		SECONDARY ROUTE SB		SCHOOL	
		SECONDARY ROUTE NB		SIGNAL	



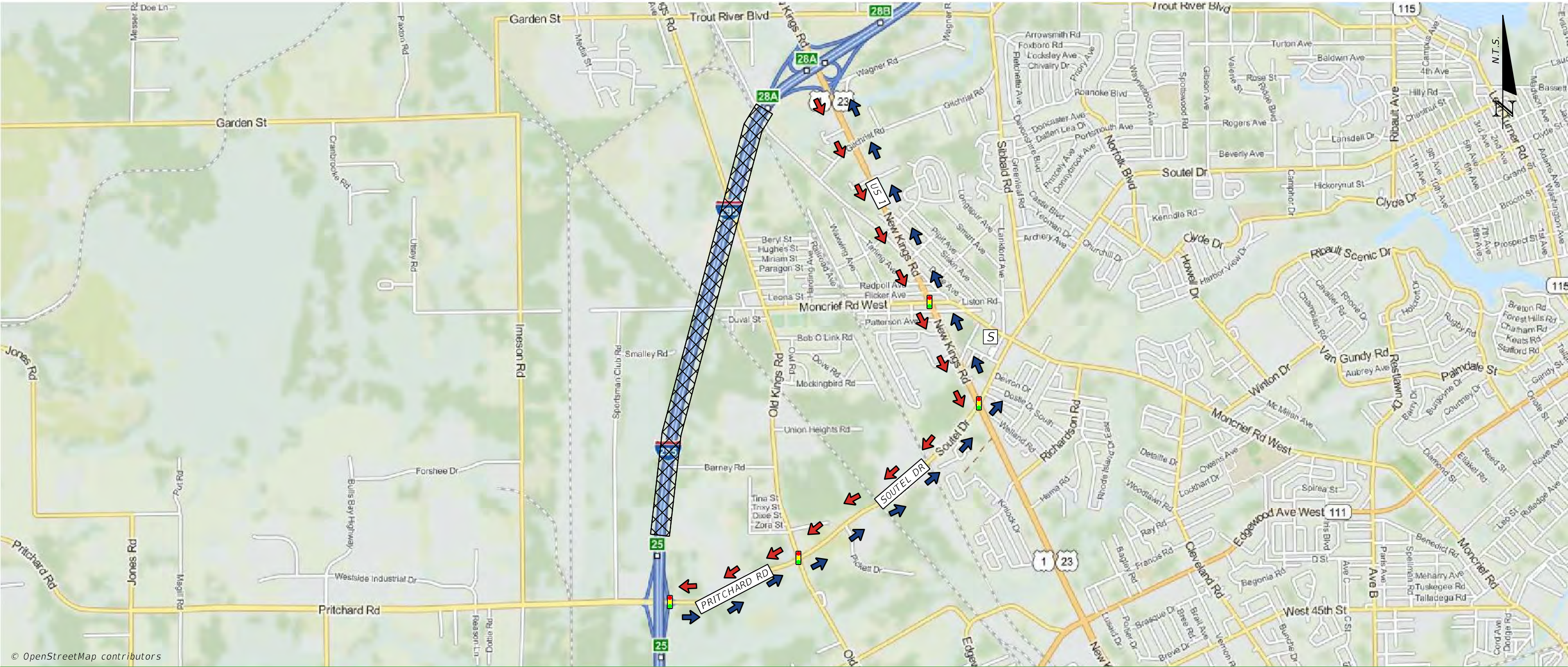


FEBRUARY 2022











Exit 25 to Exit 28A

I-295 - Duval County

PRITCHARD RD TO US 1 (SR 15)



© OpenStreetMap contributors

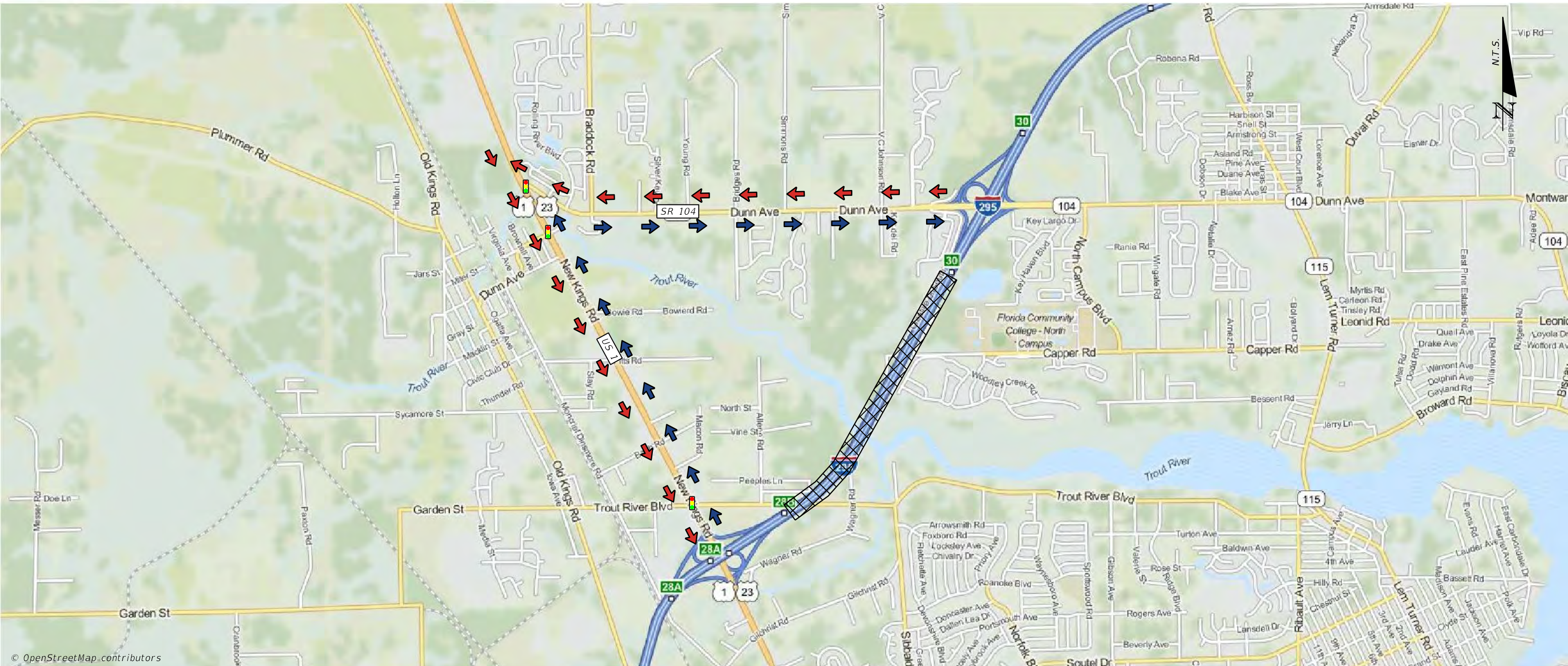
NOTES				LEGEND	
PRIMARY	NB	NORTHBOUND VEHICLES DIVERTED EAST ON PRITCHARD RD TO SOUTEL DR NORTH TO US 1 (NEW KINGS RD) NORTH TO I-295.		AREA OF CLOSURE	 FIRE STATION 
	SB	SOUTHBOUND VEHICLES DIVERTED SOUTH ON US 1 (NEW KINGS RD) TO SOUTEL DR SOUTH TO PRITCHARD RD WEST TO I-295.		PRIMARY ROUTE SB	 HOSPITAL 
SECONDARY	NB	N/A		PRIMARY ROUTE NB	 POLICE STATION 
	SB	N/A		SECONDARY ROUTE SB	 SCHOOL 
				SECONDARY ROUTE NB	 SIGNAL 















FEBRUARY 2022

# US 1 (SR 15) TO SR 104 (DUNN AVE)



NOTES	PRIMARY	NB	NORTHBOUND VEHICLES DIVERTED NORTH ON US 1 (NEW KINGS RD) TO SR 104 (DUNN AVE) EAST TO I-295.	AREA OF CLOSURE	LEGEND		
		SB	SOUTHBOUND VEHICLES DIVERTED WEST ON SR 104 (DUNN AVE) TO US 1 (NEW KINGS RD) SOUTH TO I-295.			FIRE STATION	
	SECONDARY	NB	N/A			HOSPITAL	
		SB	N/A			POLICE STATION	
				PRIMARY ROUTE SB		SCHOOL	
				PRIMARY ROUTE NB		SIGNAL	
				SECONDARY ROUTE SB			
				SECONDARY ROUTE NB			



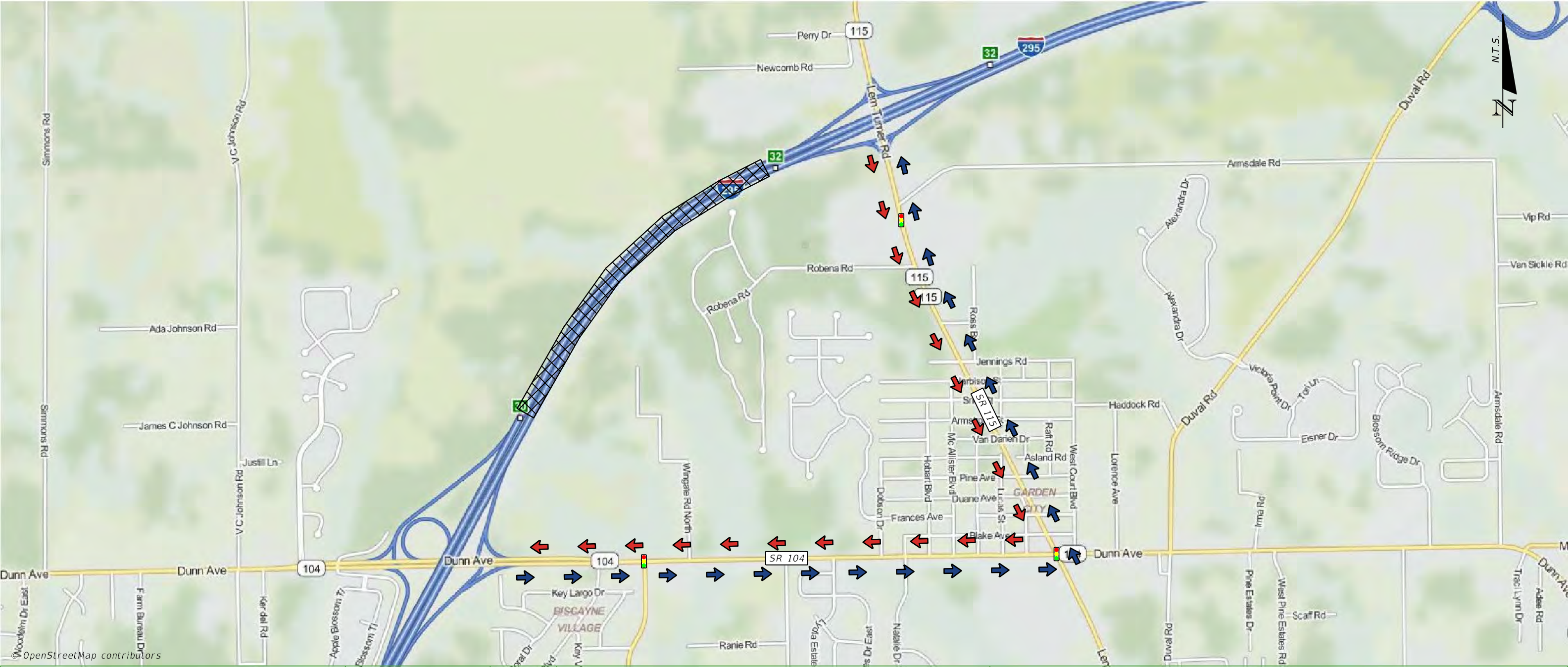


FEBRUARY 2022

Exit 30 to Exit 32

I-295 - Duval County

SR 104 (DUNN AVE) TO SR 115 (LEM TURNER RD)



NOTES		PRIMARY		SECONDARY	
		NB	NORTHBOUND VEHICLES DIVERTED EAST ON SR 104 (DUNN AVE) TO SR 115 (LEM TURNER RD) NORTH TO I-295.	NB	N/A
		SB	SOUTHBOUND VEHICLES DIVERTED SOUTH ON SR 115 (LEM TURNER RD) TO SR 104 (DUNN AVE) WEST TO I-295.	SB	N/A

LEGEND

AREA OF CLOSURE

PRIMARY ROUTE SB

PRIMARY ROUTE NB

SECONDARY ROUTE SB

SECONDARY ROUTE NB

FIRE STATION

HOSPITAL

POLICE STATION

SCHOOL

SIGNAL

F

H

P

S



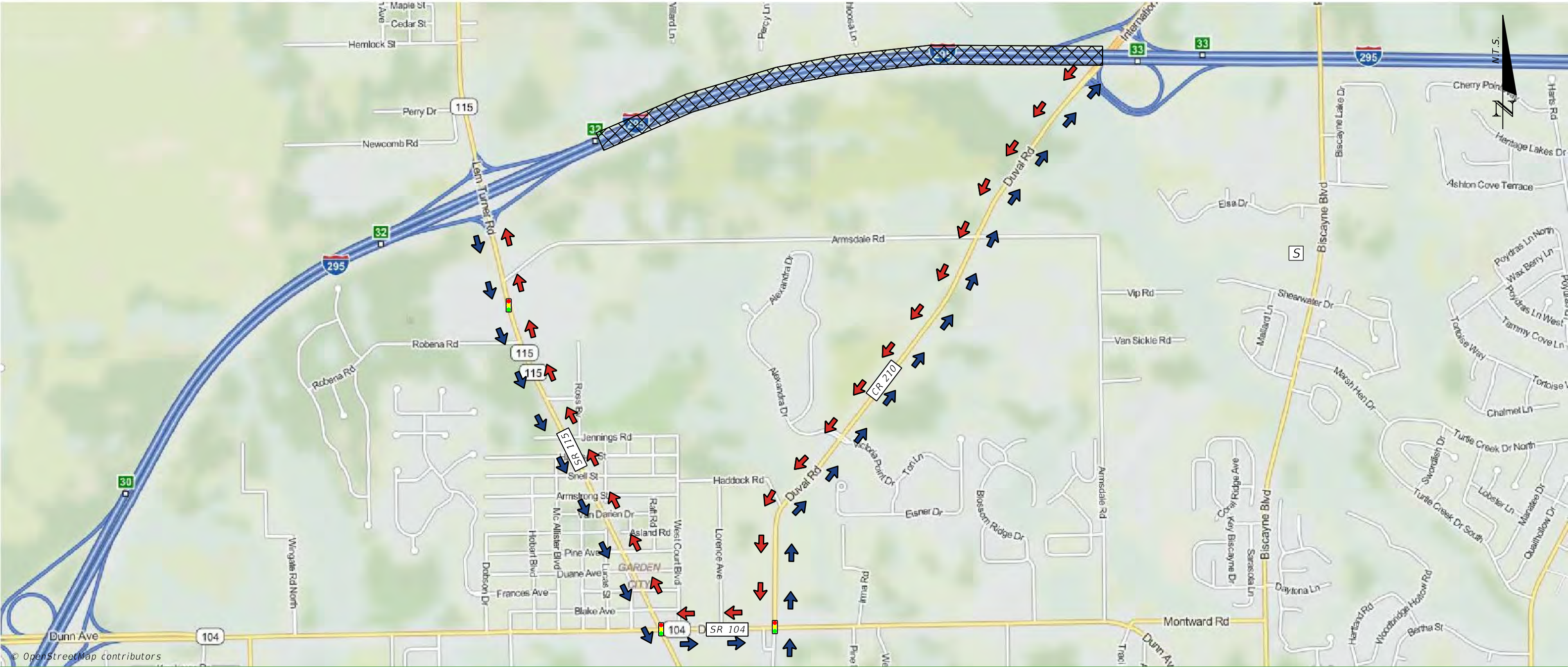


FEBRUARY 2022

Exit 32 to Exit 33

I-295 - Duval County

SR 115 (LEM TURNER RD) TO CR 110 (DUVAL RD)



NOTES		PRIMARY		SECONDARY	
		NB	NORTHBOUND VEHICLES DIVERTED SOUTH ON SR 115 (LEM TURNER RD) TO SR 104 (DUNN AVE) EAST TO CR 110 (DUVAL RD) NORTH TO I-295.	NB	N/A
		SB	SOUTHBOUND VEHICLES DIVERTED SOUTH ON CR 110 (DUVAL RD) TO SR 104 (DUNN AVE) WEST TO SR 115 (LEM TURNER RD) NORTH TO I-295.	SB	N/A

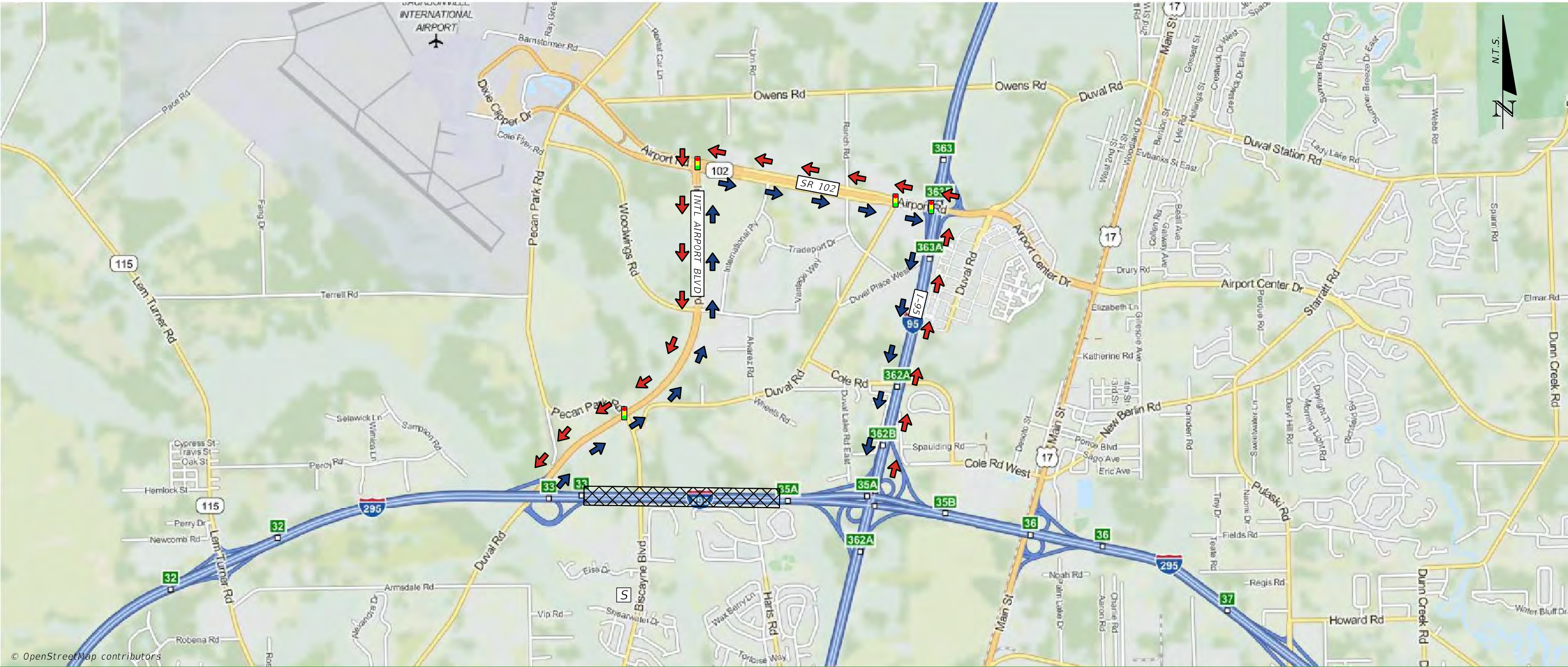
LEGEND	
AREA OF CLOSURE	FIRE STATION
PRIMARY ROUTE SB	HOSPITAL
PRIMARY ROUTE NB	POLICE STATION
SECONDARY ROUTE SB	SCHOOL
SECONDARY ROUTE NB	SIGNAL





FEBRUARY 2022

CR 110 (DUVAL RD) TO I-95



© OpenStreetMap contributors

NOTES		PRIMARY		SECONDARY	
		NB	NORTHBOUND VEHICLES DIVERTED NORTH ON CR 110 (DUVAL RD) TO INTERNATIONAL AIRPORT BLVD NORTH TO SR 102 (AIRPORT RD) EAST TO I-95 SOUTH TO I-295.	NB	N/A
		SB	SOUTHBOUND VEHICLES DIVERTED NORTH ON I-95 TO SR 102 (AIRPORT RD) WEST TO INTERNATIONAL AIRPORT BLVD SOUTH TO CR 110 (DUVAL RD) SOUTH TO I-295.	SB	N/A

LEGEND

AREA OF CLOSURE

PRIMARY ROUTE SB

PRIMARY ROUTE NB

SECONDARY ROUTE SB

SECONDARY ROUTE NB

FIRE STATION

HOSPITAL

POLICE STATION

SCHOOL

SIGNAL

F

H

P

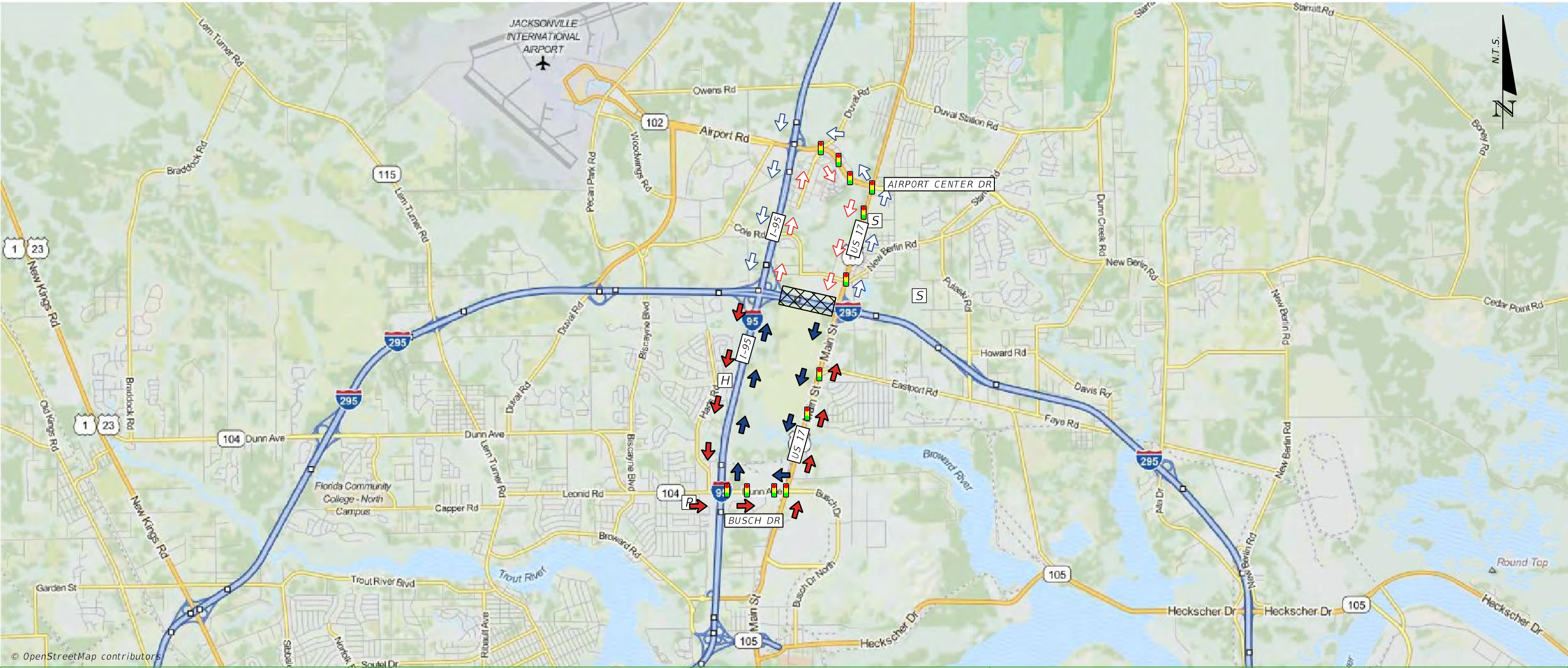
S





FEBRUARY 2022

I-95 TO US 17 (SR 5)



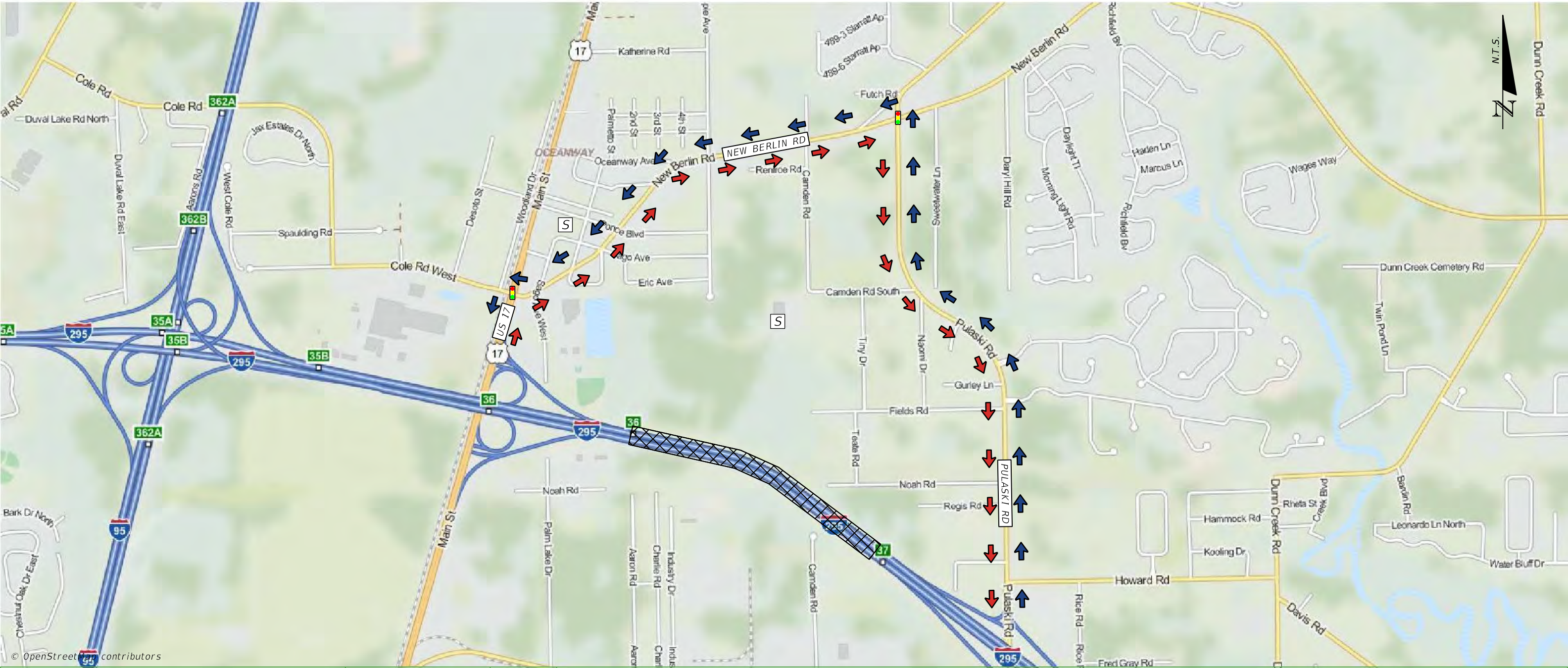
NOTES		LEGEND	
PRIMARY	NB	NORTHBOUND VEHICLES DIVERTED SOUTH ON US 17 (MAIN ST N) TO BUSCH DR WEST TO I-95 NORTH TO I-295.	AREA OF CLOSURE
	SB	SOUTHBOUND VEHICLES DIVERTED SOUTH ON I-95 TO BUSCH DR EAST TO US 17 (MAIN ST N) NORTH TO I-295.	PRIMARY ROUTE SB
SECONDARY	NB	NORTHBOUND VEHICLES DIVERTED NORTH ON US 17 (SR 5) TO AIRPORT CENTER DR WEST TO CR 110 (DUVAL RD) WEST TO I-95 SOUTH TO I-295.	PRIMARY ROUTE NB
	SB	SOUTHBOUND VEHICLES DIVERTED NORTH ON I-95 TO CR 110 (DUVAL RD) EAST TO AIRPORT CENTER DR EAST TO US 17 (SR 5) SOUTH TO I-295.	SECONDARY ROUTE SB
			SECONDARY ROUTE NB
			FIRE STATION
			HOSPITAL
			POLICE STATION
			SCHOOL
			SIGNAL





FEBRUARY 2022

US 17 (SR 5) TO PULASKI RD



NOTES		LEGEND	
PRIMARY	NB	NORTHBOUND VEHICLES DIVERTED NORTH ON PULASKI RD TO NEW BERLIN RD WEST TO US 17 (SR 5) SOUTH TO I-295.	AREA OF CLOSURE
	SB	SOUTHBOUND VEHICLES DIVERTED NORTH ON US 17 (SR 5) TO NEW BERLIN RD EAST TO PULASKI RD SOUTH TO I-295.	PRIMARY ROUTE SB
SECONDARY	NB	N/A	PRIMARY ROUTE NB
	SB	N/A	SECONDARY ROUTE SB
			SECONDARY ROUTE NB





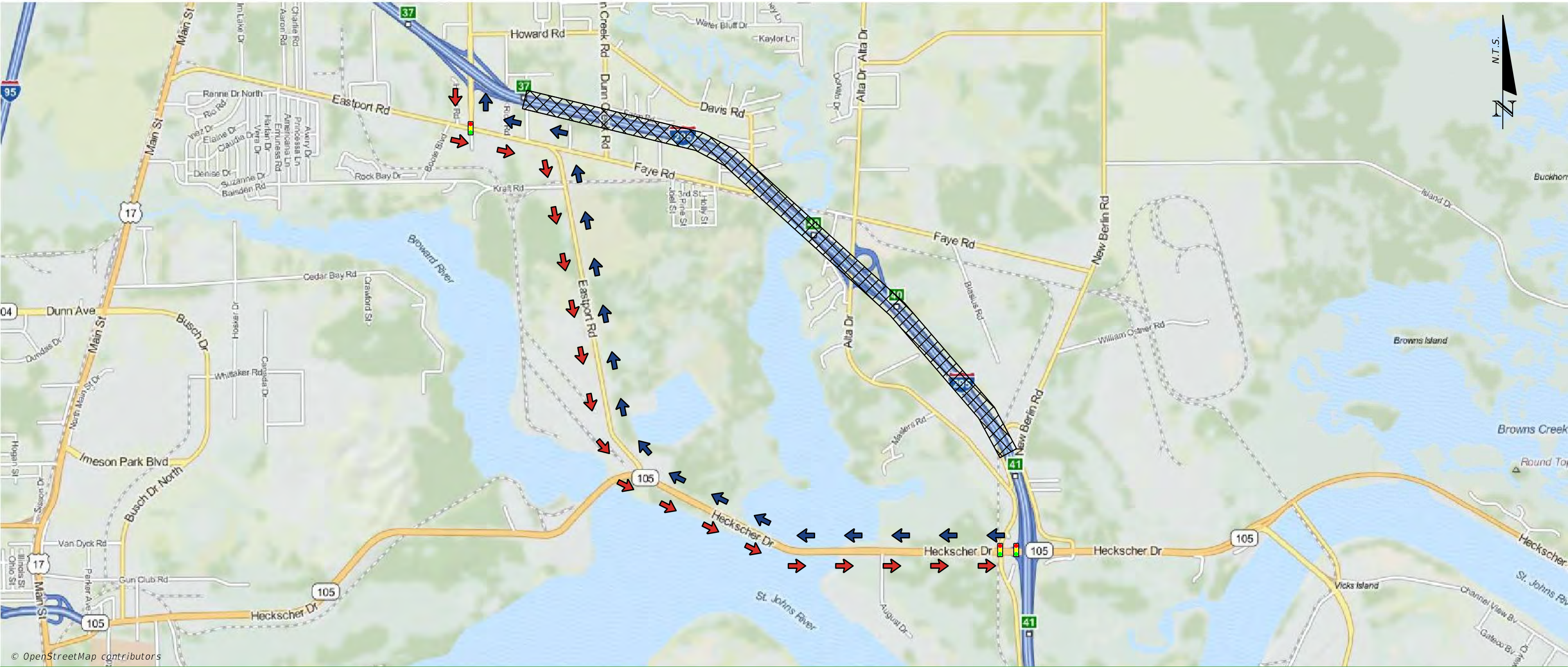
FEBRUARY 2022

Exit 37 to Exit 41

I-295 - Duval County

I-295  
17A

PULASKI RD TO SR 105 (HECKSCHER DR)



© OpenStreetMap contributors

NOTES		PRIMARY		SECONDARY	
		NB	NORTHBOUND VEHICLES DIVERTED WEST ON SR 105 (HECKSCHER DR) TO EASTPORT RD NORTH TO PULASKI RD NORTH TO I-295.	NB	N/A
		SB	SOUTHBOUND VEHICLES DIVERTED SOUTH ON PULASKI RD TO EASTPORT RD SOUTH TO SR 105 (HECKSCHER DR) EAST TO I-295.	SB	N/A

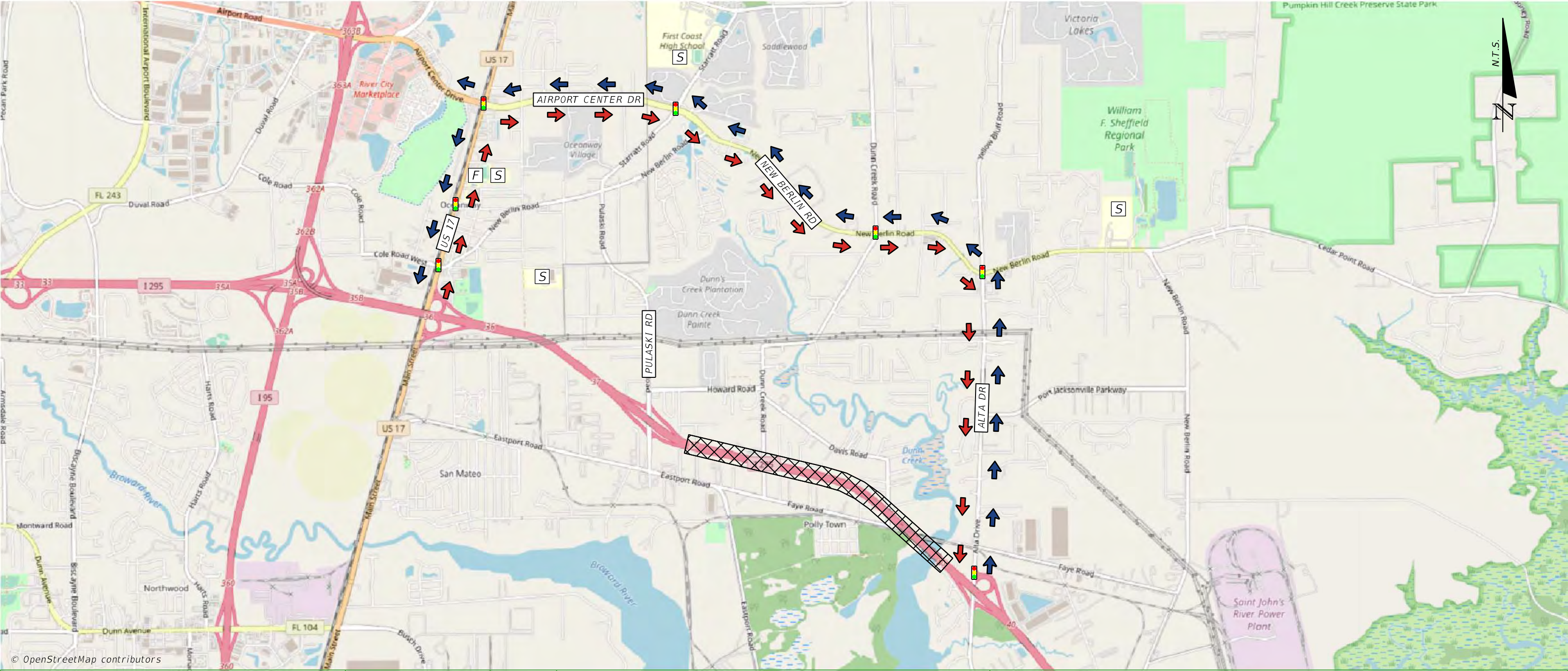
LEGEND	
AREA OF CLOSURE	FIRE STATION
PRIMARY ROUTE SB	HOSPITAL
PRIMARY ROUTE NB	POLICE STATION
SECONDARY ROUTE SB	SCHOOL
SECONDARY ROUTE NB	SIGNAL





FEBRUARY 2022

PULASKI RD TO ALTA DR



NOTES

PRIMARY

NB

NORTHBOUND VEHICLES DIVERTED NORTH ON ALTA DR TO NEW BERLIN RD WEST TO US 17 SOUTH TO I-295 NORTH

SB

SOUTHBOUND VEHICLES DIVERTED NORTH ON US 17 TO AIRPORT CENTER DR EAST TO ALTA DR SOUTH TO I-295 SOUTH

SECONDARY

NB

N/A

SB

N/A

LEGEND

AREA OF CLOSURE



FIRE STATION



PRIMARY ROUTE SB



HOSPITAL



PRIMARY ROUTE NB



POLICE STATION



SECONDARY ROUTE SB



SCHOOL



SECONDARY ROUTE NB



SIGNAL

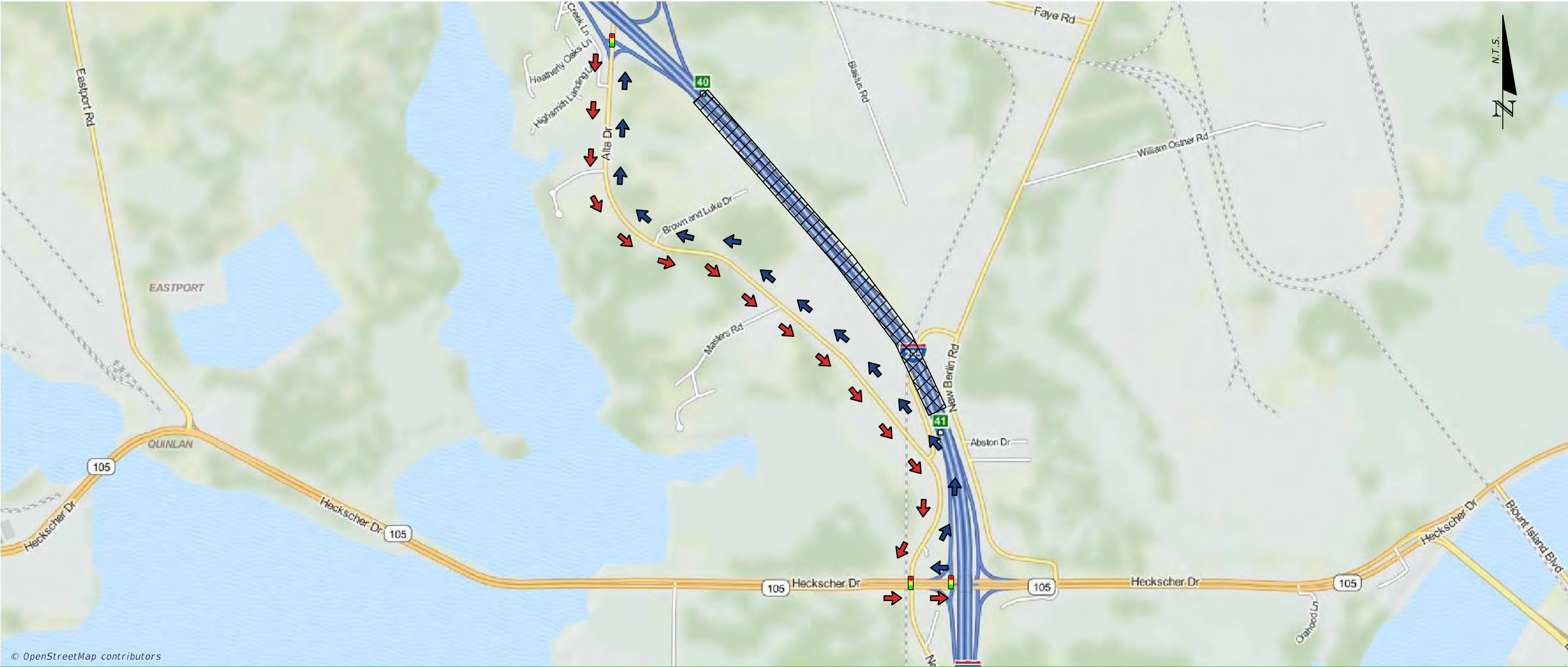






FEBRUARY 2022

ALTA DR TO SR 105 (HECKSCHER DR)



NOTES

PRIMARY

NB

NORTHBOUND VEHICLES DIVERTED WEST ON SR 105 (HECKSCHER DR) TO ALTA DR NORTH TO I-295.

SB

SOUTHBOUND VEHICLES DIVERTED SOUTH ON ALTA DR TO SR 105 (HECKSCHER DR) EAST TO I-295.

SECONDARY

NB

N/A

SB

N/A

LEGEND

AREA OF CLOSURE



FIRE STATION



PRIMARY ROUTE SB



HOSPITAL



PRIMARY ROUTE NB



POLICE STATION



SECONDARY ROUTE SB



SCHOOL



SECONDARY ROUTE NB



SIGNAL

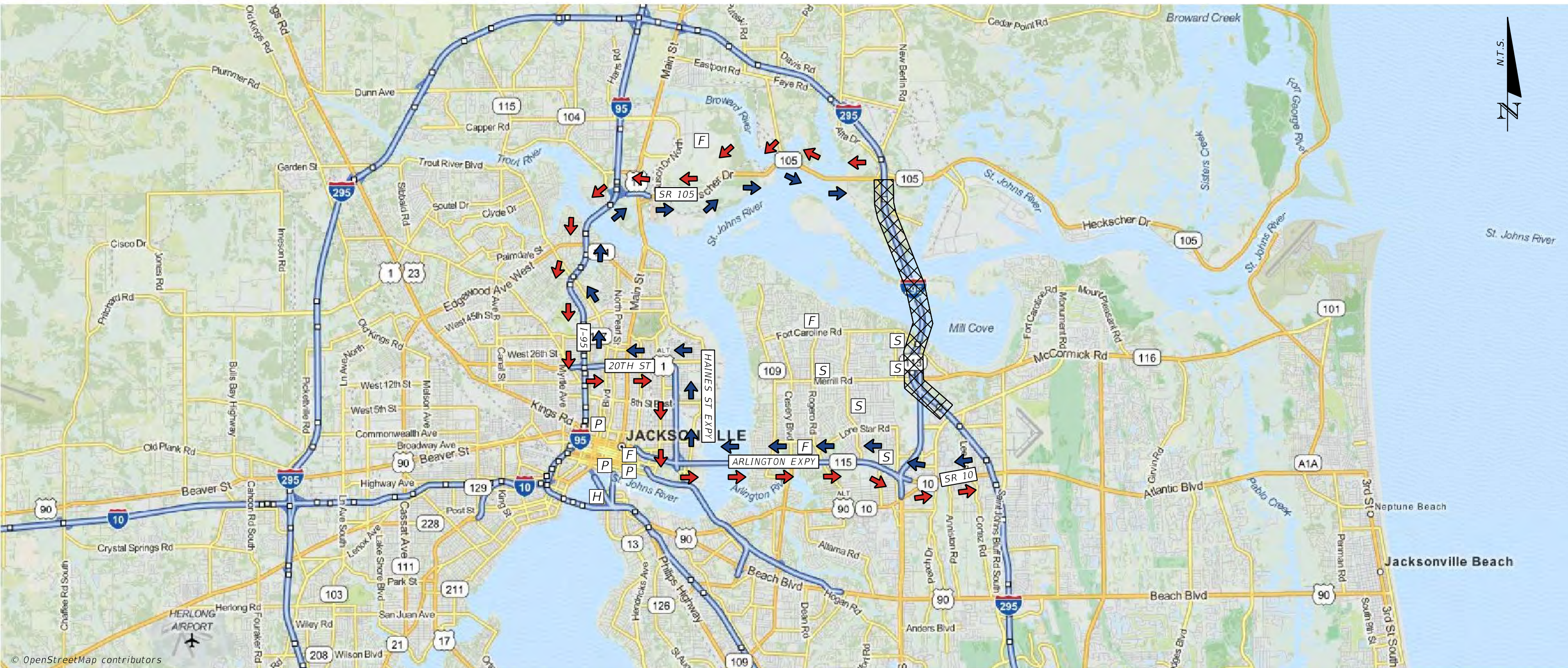












FEBRUARY 2022

SR 105 (HECKSCHER DR) TO MONUMENT RD



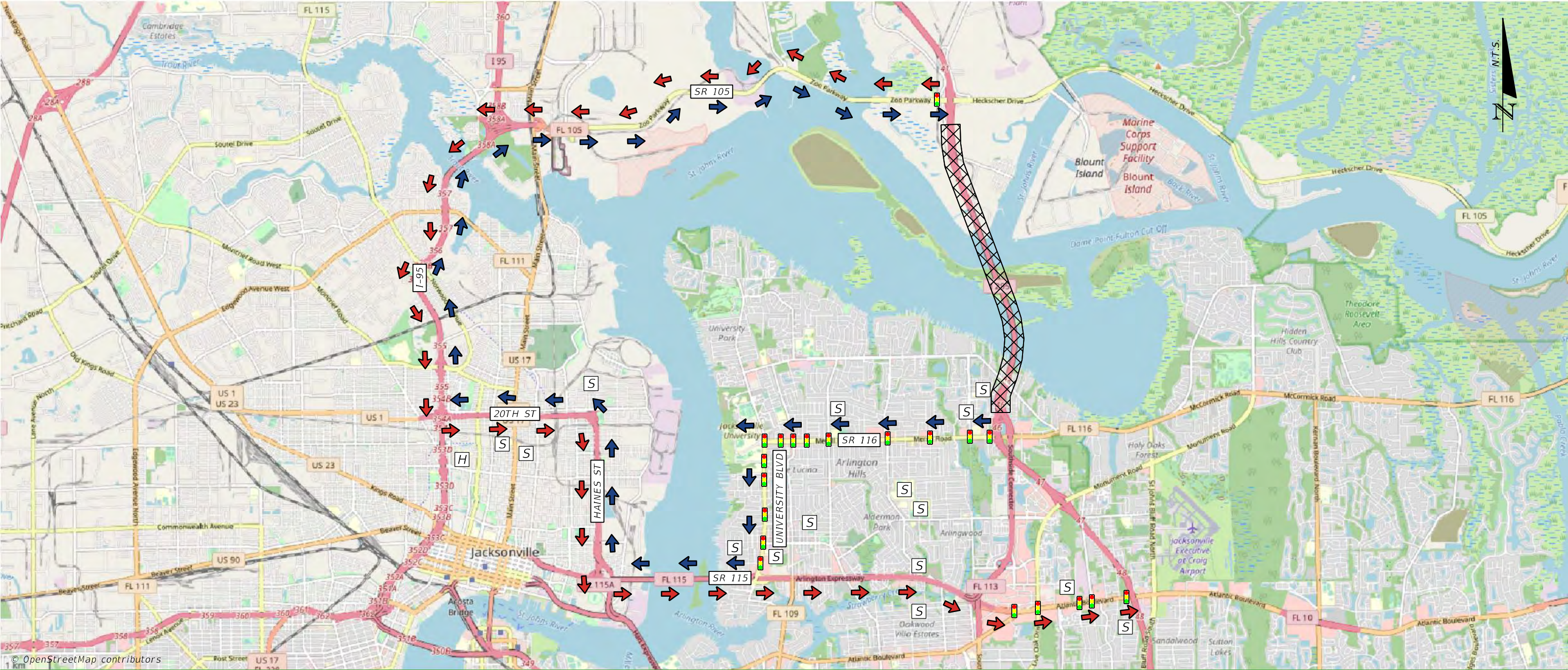
NOTES	PRIMARY	NB	NORTHBOUND VEHICLES DIVERTED WEST ON SR 10 (ATLANTIC BLVD) TO ARLINGTON EXPWAY WEST TO HAINES ST EXPWAY NORTH TO 20TH ST EXPWAY WEST TO I-95 NORTH TO SR 105 (HECKSCHER DR) EAST TO I-295.	AREA OF CLOSURE		FIRE STATION	
		SB	SOUTHBOUND VEHICLES DIVERTED WEST ON SR 105 (HECKSCHER DR) TO I-95 SOUTH TO 20TH ST EXPWAY EAST TO HAINES ST EXPWAY SOUTH TO ARLINGTON EXPWAY EAST TO SR 10 (ATLANTIC BLVD) EAST TO I-295.				
	SECONDARY	NB	N/A	PRIMARY ROUTE NB		POLICE STATION	
		SB	N/A	SECONDARY ROUTE SB			
SECONDARY ROUTE NB		SIGNAL					





SR 105 (HECKSCHER DR) TO SR 116 (MERRILL RD)

FEBRUARY 2022



NOTES		LEGEND	
PRIMARY	NB	NORTHBOUND VEHICLES DIVERTED WEST ON MERRILL RD TO UNIVERSITY BLVD SOUTH TO ARLINGTON EXPRESSWAY WEST TO HAINES ST EXPRESSWAY NORTH TO 20TH ST EXPRESSWAY WEST TO I-95 NORTH TO SR 105 (HECKSCHER DR) EAST TO I-295	AREA OF CLOSURE
	SB	SOUTHBOUND VEHICLES DIVERTED WEST ON SR 105 (HECKSCHER DR) TO I-95 SOUTH TO 20TH ST EXPRESSWAY EAST TO HAINES ST EXPRESSWAY SOUTH TO ARLINGTON EXPRESSWAY EAST TO SR 10 (ATLANTIC BLVD) EAST TO I-295	PRIMARY ROUTE SB
SECONDARY	NB	N/A	PRIMARY ROUTE NB
	SB	N/A	SECONDARY ROUTE SB
			SECONDARY ROUTE NB

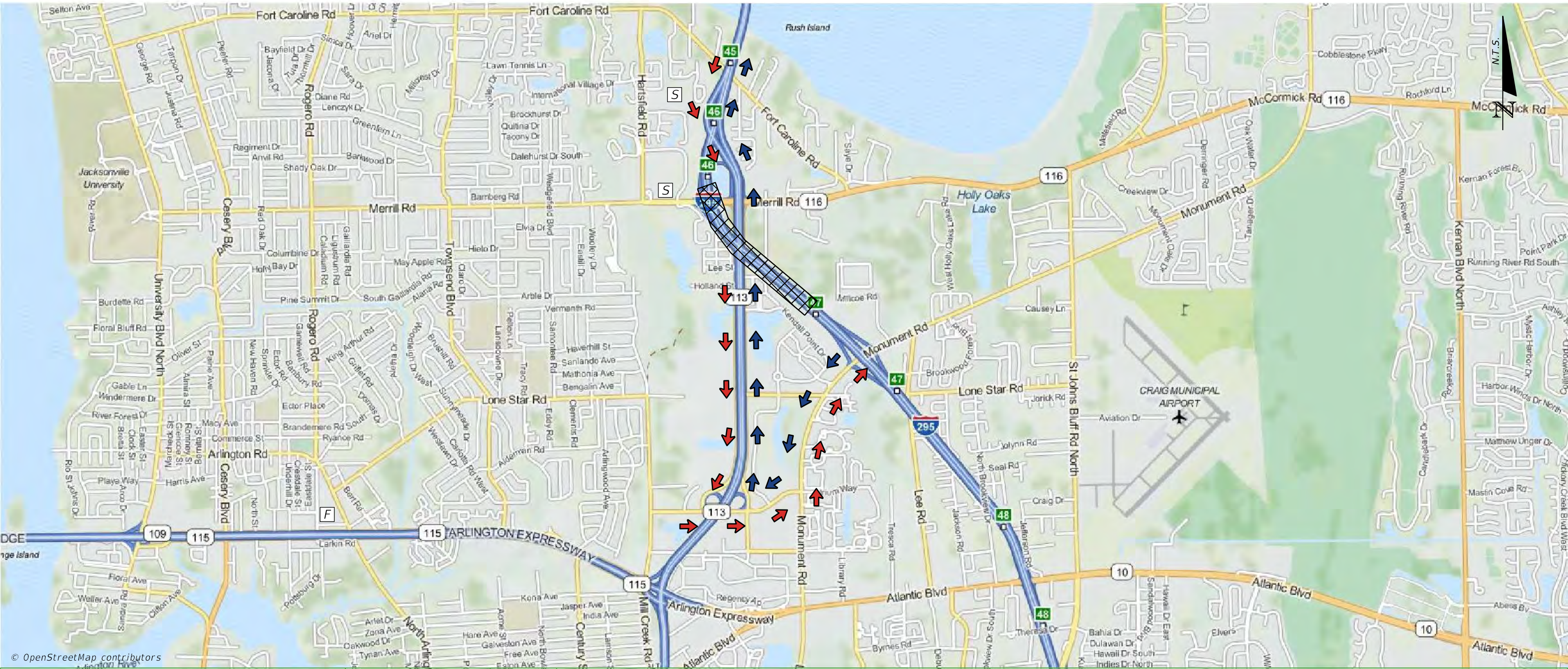
	FIRE STATION	
	HOSPITAL	
	POLICE STATION	
	SCHOOL	
	SIGNAL	










FEBRUARY 2022

MERRIL RD TO MONUMENT RD



© OpenStreetMap contributors

NOTES		LEGEND	
PRIMARY	NB	NORTHBOUND VEHICLES DIVERTED SOUTH ON MONUMENT RD TO N. REGENCY SQUARE BLVD WEST TO SR 113 NORTH TO I-295.	AREA OF CLOSURE
	SB	SOUTHBOUND VEHICLES DIVERTED SOUTH ON SR 113 TO N. REGENCY SQUARE BLVD EAST TO MONUMENT RD NORTH TO I-295.	PRIMARY ROUTE SB
SECONDARY	NB	N/A	PRIMARY ROUTE NB
	SB	N/A	SECONDARY ROUTE SB
			SECONDARY ROUTE NB








FIRE STATION

HOSPITAL

POLICE STATION

SCHOOL

SIGNAL

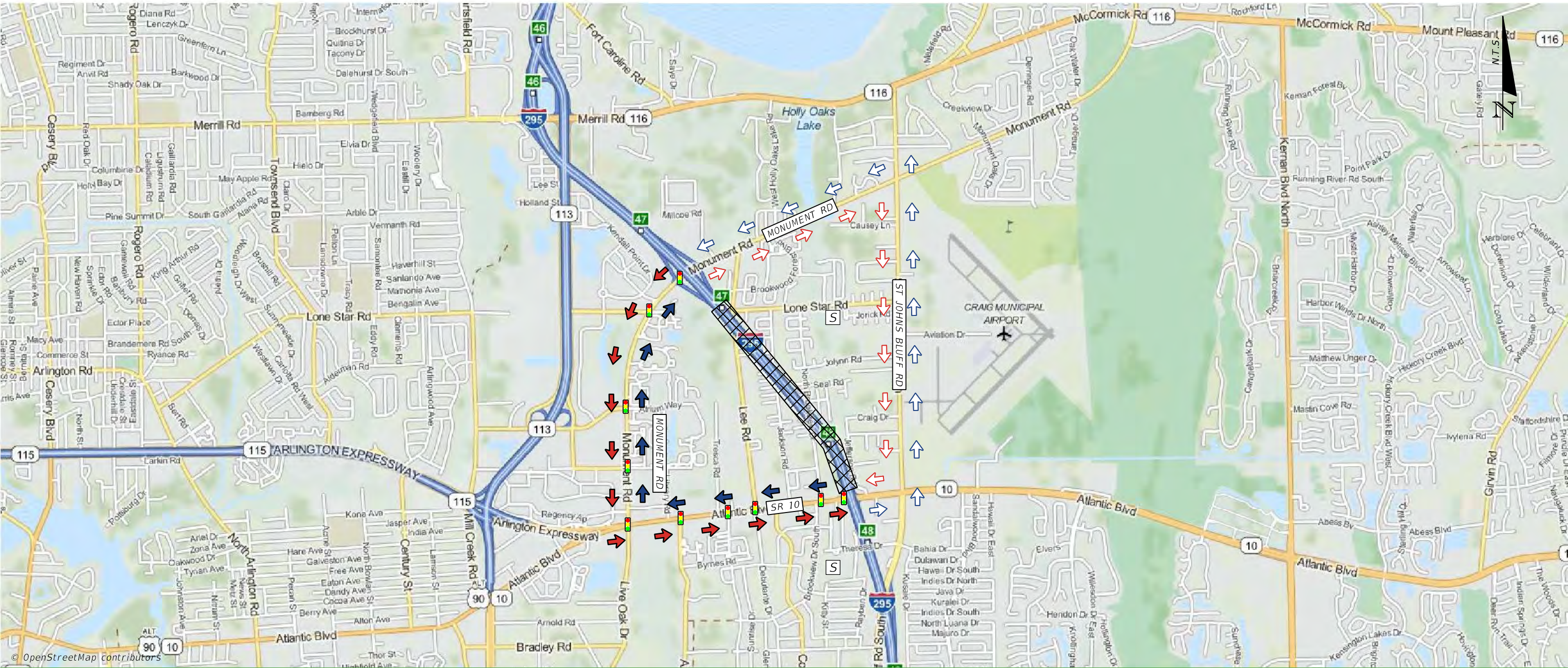






FEBRUARY 2022

MONUMENT RD TO SR 10 (ATLANTIC BLVD)



NOTES

PRIMARY

NB

NORTHBOUND VEHICLES DIVERTED WEST ON SR 10 (ATLANTIC BLVD) TO MONUMENT RD NORTH TO I-295.

SB

SOUTHBOUND VEHICLES DIVERTED SOUTH ON MONUMENT RD TO SR 10 (ATLANTIC BLVD) EAST TO I-295.

SECONDARY

NB

NORTHBOUND VEHICLE DIVERTED EAST ON SR 10 (ATLANTIC BLVD) TO ST JOHNS BLUFF RD NORTH TO MONUMENT RD WEST TO I-295.

SB

SOUTHBOUND VEHICLES DIVERTED EAST ON MONUMENT RD TO ST JOHNS BLUFF RD SOUTH TO SR 10 (ATLANTIC BLVD) WEST TO I-295.

LEGEND

AREA OF CLOSURE



FIRE STATION



PRIMARY ROUTE SB



HOSPITAL



PRIMARY ROUTE NB



POLICE STATION



SECONDARY ROUTE SB



SCHOOL



SECONDARY ROUTE NB



SIGNAL





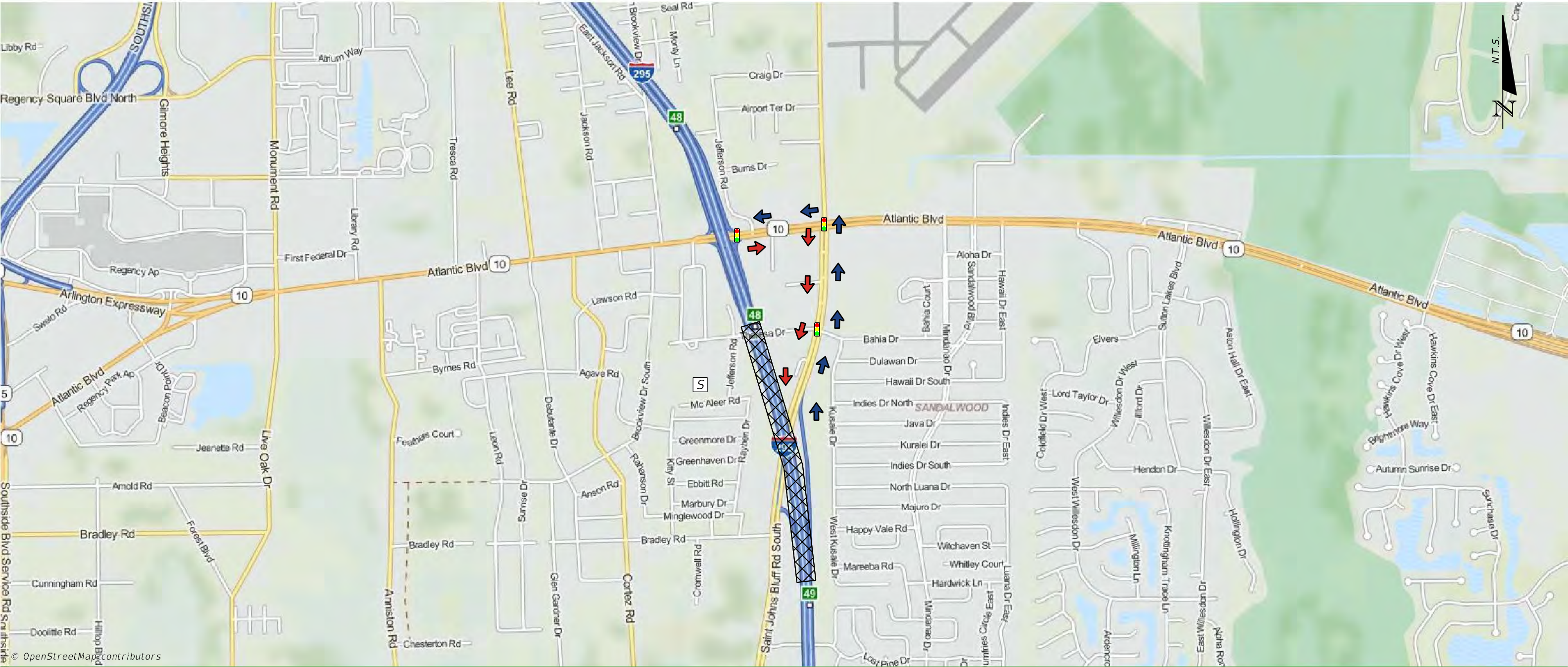










FEBRUARY 2022

Exit 48 to Exit 49

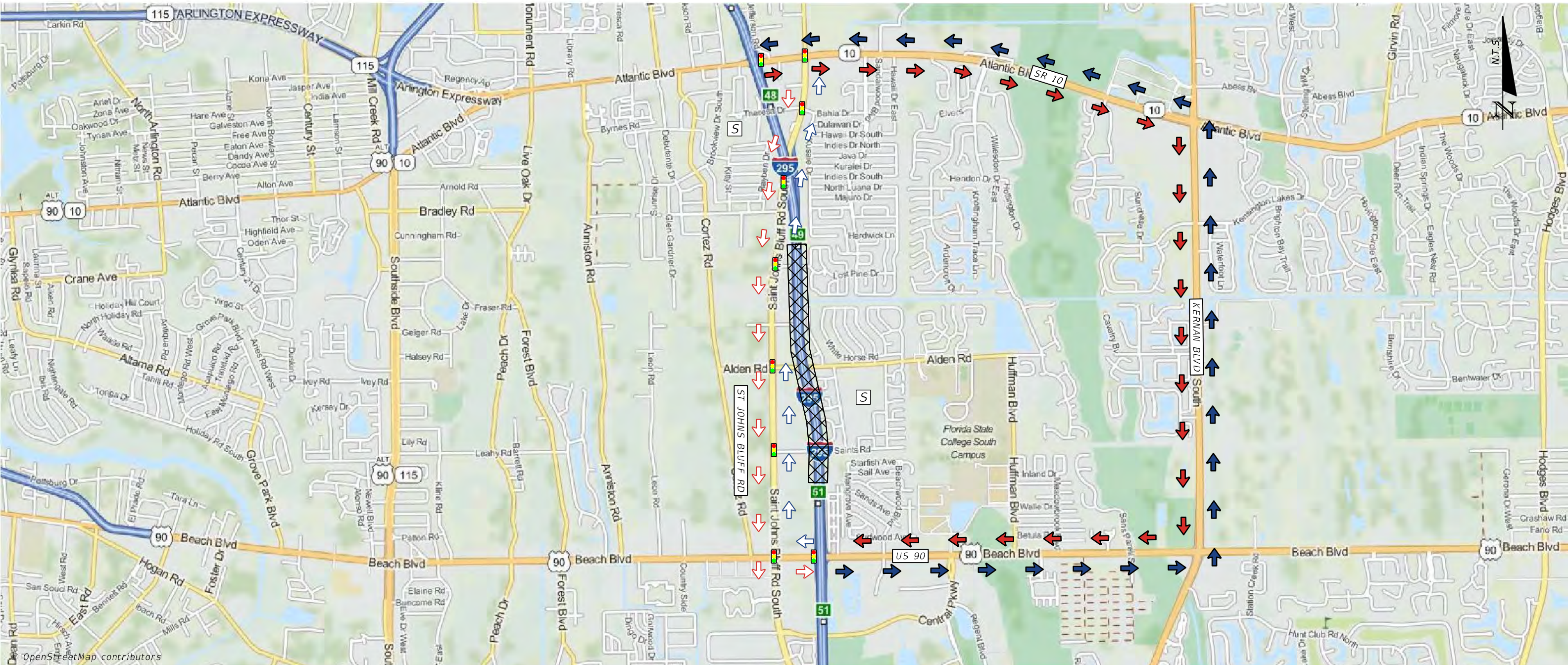
I-295 - Duval County

SR 10 (ATLANTIC BLVD) TO ST JOHNS BLUFF RD



NOTES	PRIMARY	NB	NORTHBOUND VEHICLES DIVERTED NORTH ON ST. JOHNS BLUFF RD TO SR 10 (ATLANTIC BLVD) WEST TO I-295.	AREA OF CLOSURE		FIRE STATION					
		SB	SOUTHBOUND VEHICLES DIVERTED EAST ON SR 10 (ATLANTIC BLVD) TO ST. JOHNS BLUFF RD SOUTH TO I-295.					PRIMARY ROUTE SB		HOSPITAL	
	SECONDARY	NB	N/A	PRIMARY ROUTE NB		POLICE STATION					
		SB	N/A								
	SECONDARY ROUTE NB		SIGNAL								





NOTES		LEGEND	
PRIMARY	NB	NORTHBOUND VEHICLES DIVERTED EAST ON US 90 (BEACH BLVD) TO KERNAN BLVD NORTH TO SR 10 (ATLANTIC BLVD) WEST TO SR 9A.	AREA OF CLOSURE
	SB	SOUTHBOUND VEHICLES DIVERTED EAST ON SR 10 (ATLANTIC BLVD) TO KERNAN BLVD SOUTH TO US 90 (BEACH BLVD) WEST TO SR 9A.	PRIMARY ROUTE SB
SECONDARY	NB	NORTHBOUND VEHICLES DIVERTED WEST ON US 90 (BEACH BLVD) TO ST JOHNS BLUFF RD NORTH TO SR 10 (ATLANTIC BLVD) WEST TO I-295.	PRIMARY ROUTE NB
	SB	SOUTHBOUND VEHICLES DIVERTED EAST ON SR 10 (ATLANTIC BLVD) TO ST JOHNS BLUFF RD SOUTH TO SR 90 (BEACH BLVD) EAST TO I-295.	SECONDARY ROUTE SB
			SECONDARY ROUTE NB



FIRE STATION

HOSPITAL

POLICE STATION

SCHOOL

SIGNAL

F

H

P

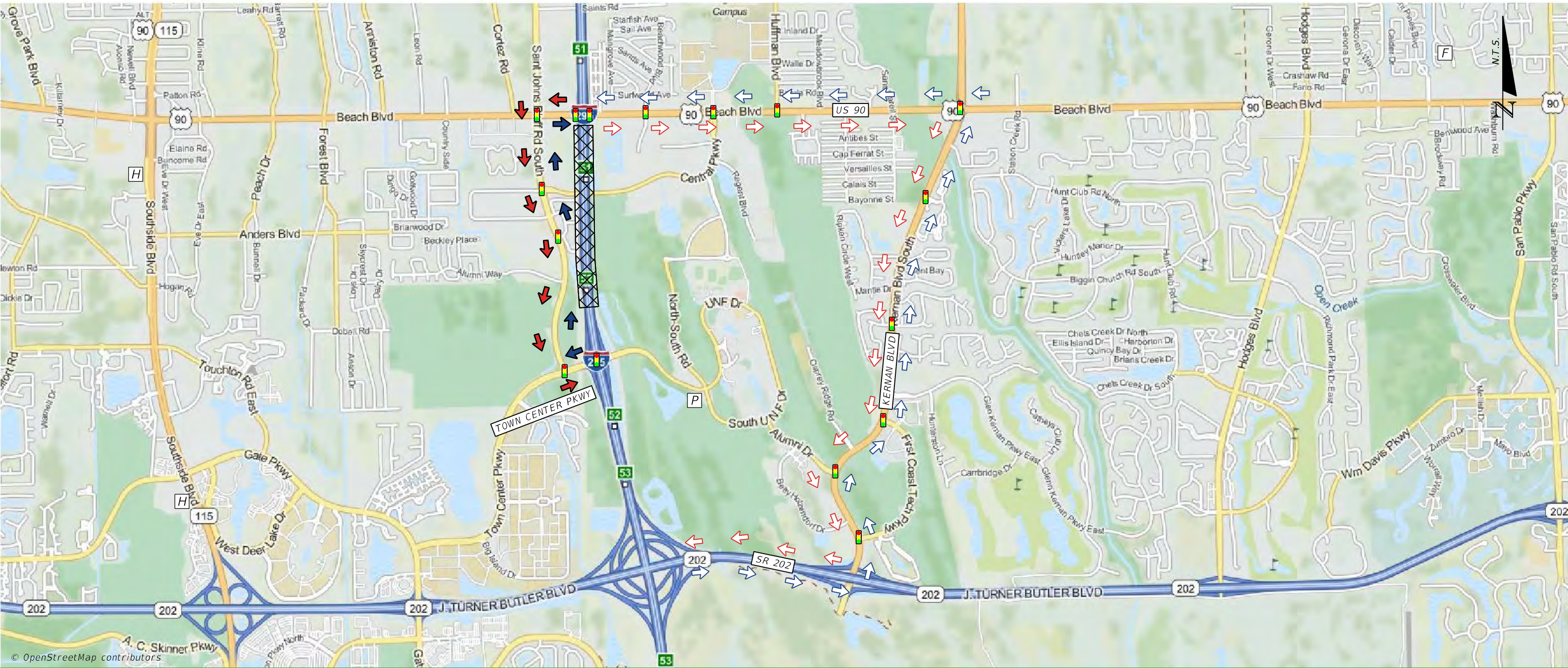
S










FEBRUARY 2022

US 90 (BEACH BLVD) TO TOWN CENTER PKWY



NOTES		LEGEND	
PRIMARY	NB	NORTHBOUND VEHICLES DIVERTED WEST ON TOWN CENTER PKWY TO ST JOHNS BLUFF RD NORTH TO US 90 (BEACH BLVD) EAST TO I-295.	AREA OF CLOSURE
	SB	SOUTHBOUND VEHICLES DIVERTED WEST ON US 90 (BEACH BLVD) TO ST JOHNS BLUFF RD SOUTH TO TOWN CENTER PKWY EAST TO I-295.	PRIMARY ROUTE SB
SECONDARY	NB	NORTHBOUND VEHICLES DIVERTED EAST ON SR 202 (BUTLER BLVD) TO KERNAN BLVD NORTH TO US 90 (BEACH BLVD) WEST TO I-295.	PRIMARY ROUTE NB
	SB	SOUTHBOUND VEHICLES DIVERTED EAST ON US 90 (BEACH BLVD) TO KERNAN BLVD SOUTH TO SR 202 (BUTLER BLVD) WEST TO I-295.	SECONDARY ROUTE SB
			SECONDARY ROUTE NB



FIRE STATION

HOSPITAL

POLICE STATION

SCHOOL


SIGNAL

F

H

P

S

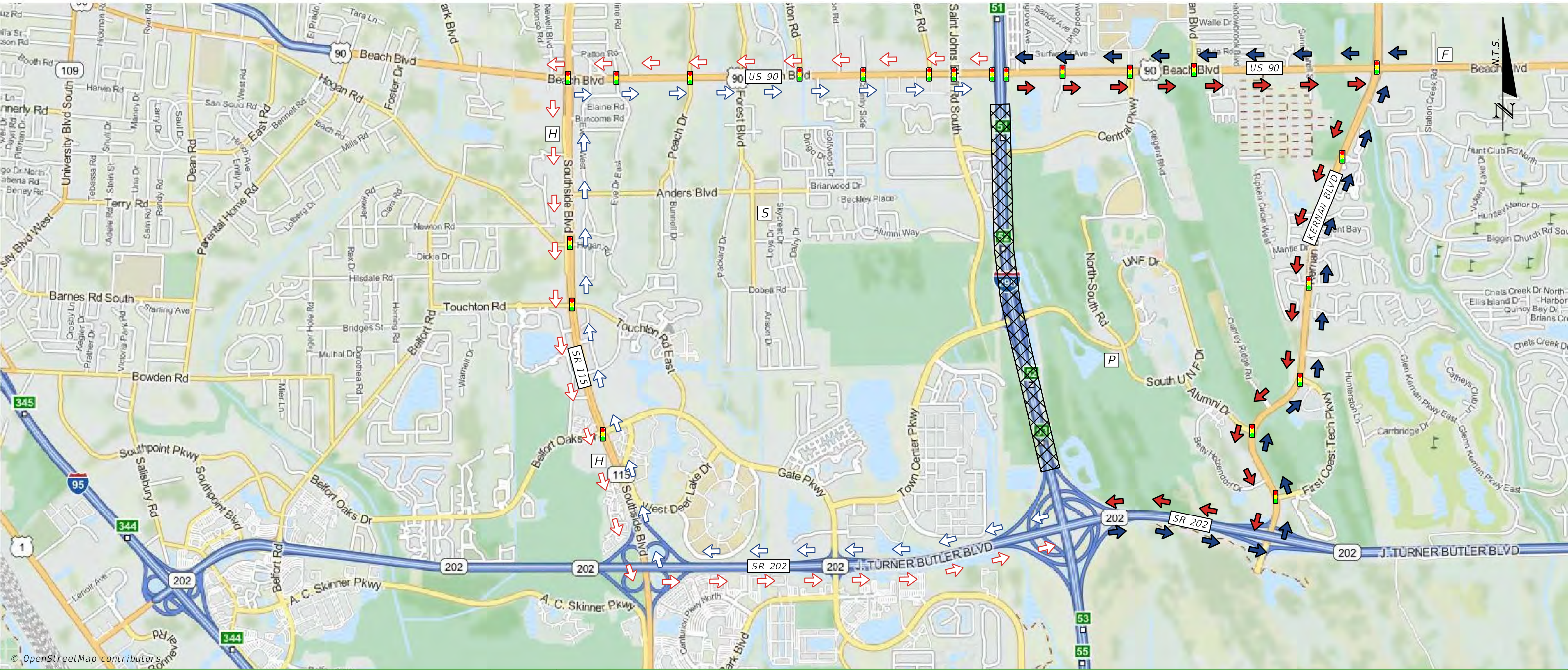






FEBRUARY 2022

US 90 (BEACH BLVD) TO SR 202 (J TURNER BUTLER BLVD)



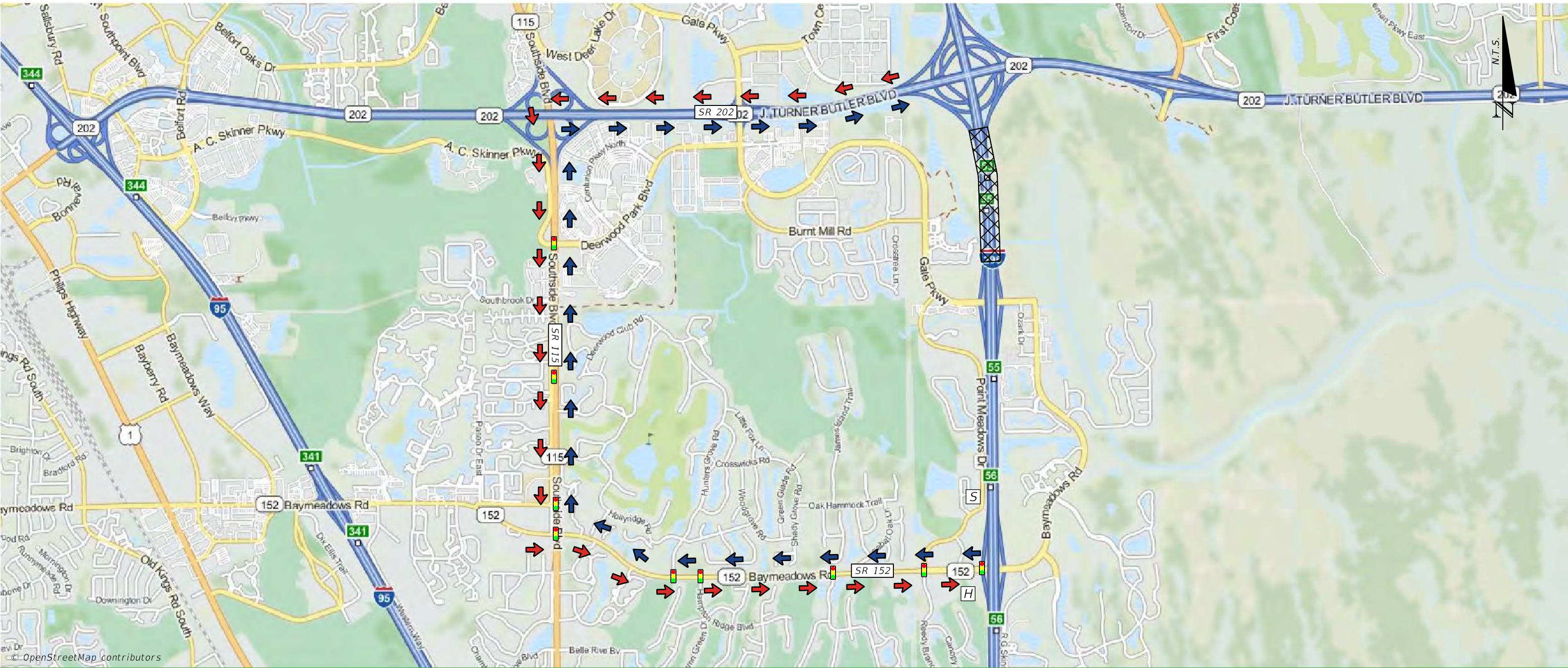
NOTES	PRIMARY	NB	NORTHBOUND VEHICLES DIVERTED EAST ON SR 202 (BUTLER BLVD) TO KERNAN BLVD NORTH TO US 90 (BEACH BLVD) WEST TO I-295.	LEGEND	AREA OF CLOSURE		FIRE STATION	
		SB	SOUTHBOUND VEHICLES DIVERTED EAST ON US 90 (BEACH BLVD) TO KERNAN BLVD SOUTH TO SR 202 (BUTLER BLVD) WEST TO I-295.		PRIMARY ROUTE SB		HOSPITAL	
	SECONDARY	NB	NORTHBOUND VEHICLES DIVERTED WEST ON SR 202 (J TUNER BUTLER BLVD) TO SR 115 (SOUTHSIDE BLVD) NORTH TO US 90 (BEACH BLVD) EAST TO I-295.		PRIMARY ROUTE NB		POLICE STATION	
		SB	SOUTHBOUND VEHICLES DIVERTED WEST ON US 90 (BEACH BLVD) TO SR 115 (SOUTHSIDE BLVD) SOUTH TO SR 202 (J TUNER BUTLER BLVD) EAST TO I-295.		SECONDARY ROUTE SB		SCHOOL	
					SECONDARY ROUTE NB		SIGNAL	














SR 202 (J TURNER BUTLER BLVD) TO GATE PKWY

FEBRUARY 2022



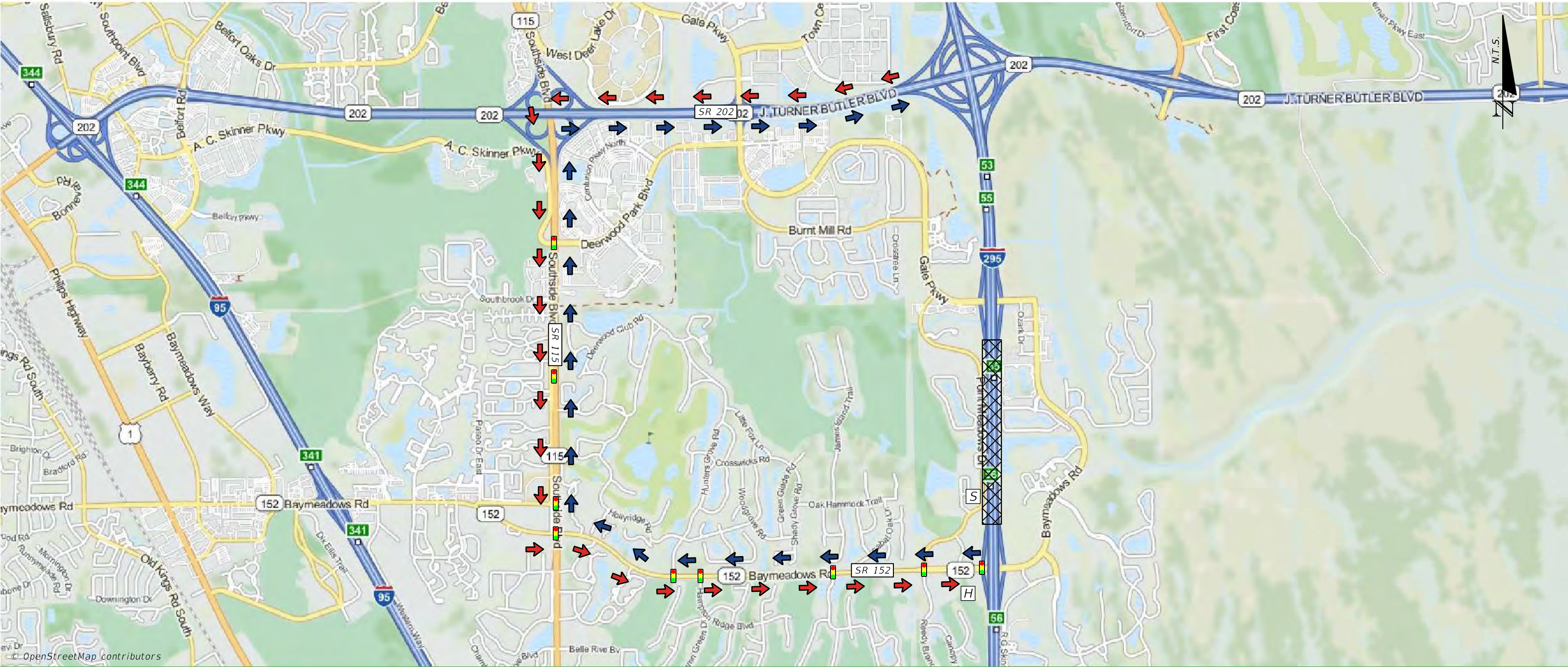
NOTES	PRIMARY	NB	NORTHBOUND VEHICLES DIVERTED WEST ON SR 152 (BAYMEADOWS RD) TO SR 115 (SOUTHSIDE BLVD) NORTH TO SR 202 (BUTLER BLVD) EAST TO I-295.	AREA OF CLOSURE		FIRE STATION	
		SB	SOUTHBOUND VEHICLES DIVERTED WEST ON SR 202 (BUTLER BLVD) TO SR 115 (SOUTHSIDE BLVD) SOUTH TO SR 152 (BAYMEADOWS RD) EAST TO I-295.	PRIMARY ROUTE SB		HOSPITAL	
	SECONDARY	NB	N/A	PRIMARY ROUTE NB		POLICE STATION	
		SB	N/A	SECONDARY ROUTE SB		SCHOOL	
					SECONDARY ROUTE NB		SIGNAL














FEBRUARY 2022

GATE PKWY TO SR 152 (BAYMEADOWS RD)



NOTES	PRIMARY	NB	NORTHBOUND VEHICLES DIVERTED WEST ON SR 152 (BAYMEADOWS RD) TO SR 115 (SOUTHSIDE BLVD) NORTH TO SR 202 (BUTLER BLVD) EAST TO I-295.	AREA OF CLOSURE		FIRE STATION	
		SB	SOUTHBOUND VEHICLES DIVERTED WEST ON SR 202 (BUTLER BLVD) TO SR 115 (SOUTHSIDE BLVD) SOUTH TO SR 152 (BAYMEADOWS RD) EAST TO I-295.	PRIMARY ROUTE SB		HOSPITAL	
	SECONDARY	NB	N/A	PRIMARY ROUTE NB		POLICE STATION	
		SB	N/A	SECONDARY ROUTE SB		SCHOOL	
					SECONDARY ROUTE NB		SIGNAL



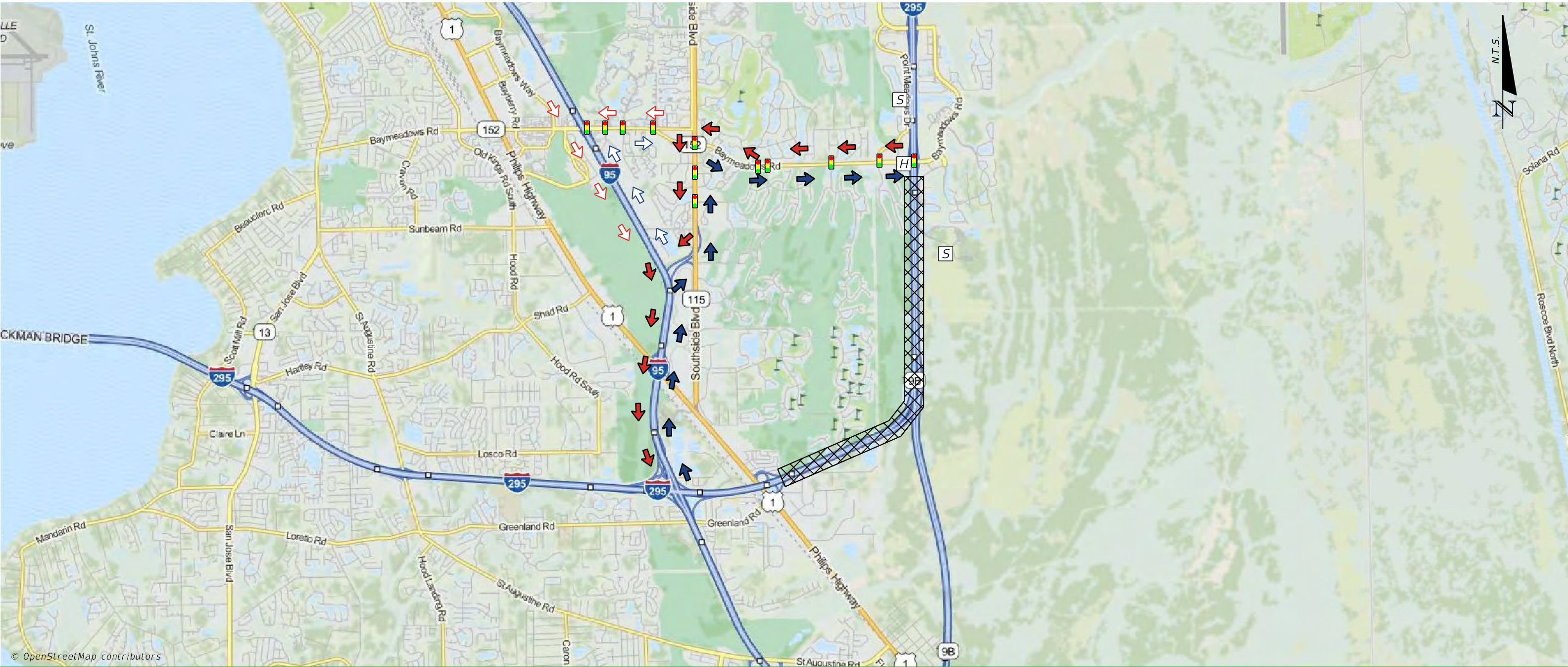


FEBRUARY 2022



Exit 56 to Exit 60

I-295 - Duval County

SR 152 (BAYMEADOWS RD) TO US 1 (PHILIPS HWY)



© OpenStreetMap contributors

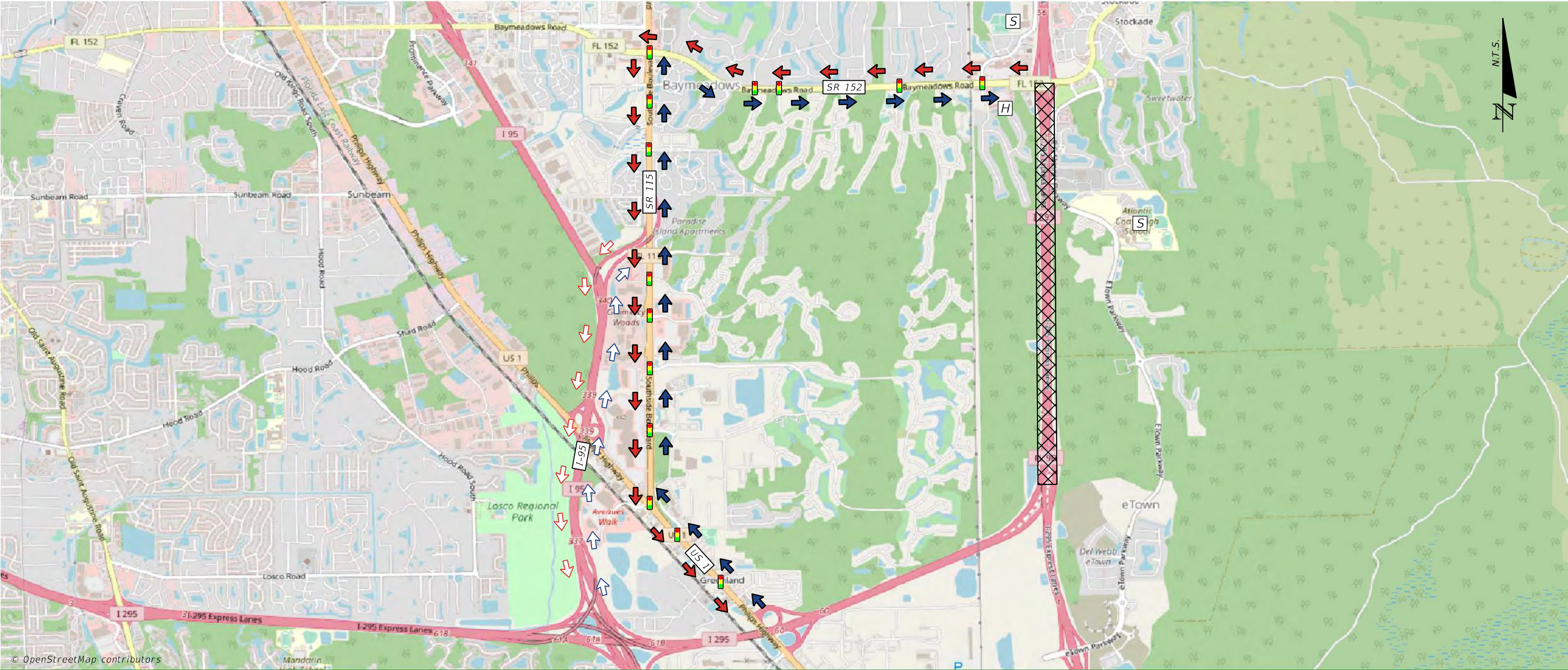
NOTES	PRIMARY	NB	NORTHBOUND VEHICLES DIVERTED NORTH ON I-95 TO SR 115 (SOUTHSIDE BLVD) NORTH TO SR 152 (BAYMEADOWS RD) EAST TO I-295.	AREA OF CLOSURE		FIRE STATION	
		SB	SOUTHBOUND VEHICLES DIVERTED WEST ON SR 152 (BAYMEADOWS RD) TO SR 115 (SOUTHSIDE BLVD) SOUTH TO I-95 SOUTH TO I-295.		PRIMARY ROUTE SB		HOSPITAL
	SECONDARY	NB	NORTHBOUND VEHICLES DIVERTED NORTH ON I-95 TO SR 152 (BAYMEADOWS RD) EAST TO SR I-295.	PRIMARY ROUTE NB		POLICE STATION	
		SB	SOUTHBOUND VEHICLES DIVERTED WEST ON SR 152 (BAYMEADOWS RD) TO I-95 SOUTH TO I-295.	SECONDARY ROUTE SB		SCHOOL	
	SECONDARY ROUTE NB		SIGNAL				





FEBRUARY 2022

SR 152 (BAYMEADOWS RD) TO 9B/I-295



NOTES

PRIMARY

NB

NORTHBOUND VEHICLES DIVERTED NORTH ON US 1 (PHILIPS HWY) TO SR 115 (SOUTHSIDE BLVD) NORTH TO SR 152 (BAYMEADOWS RD) EAST TO I-295 NORTH.

SB

SOUTHBOUND VEHICLES DIVERTED WEST ON SR 152 (BAYMEADOWS RD) TO SR 115 (SOUTHSIDE BLVD) SOUTH TO US 1 (PHILIPS HWY) SOUTH TO I-295 SOUTH

SECONDARY

NB

NORTHBOUND VEHICLES DIVERTED NORTH ON I-95 TO SR 115 (SOUTHSIDE BLVD) NORTH TO SR 152 (BAYMEADOWS RD) EAST TO I-295 NORTH.

SB

SOUTHBOUND VEHICLES DIVERTED WEST ON SR 152 (BAYMEADOWS RD) TO SR 115 (SOUTHSIDE BLVD) SOUTH TO I-95 SOUTH TO I-295 SOUTH.

AREA OF CLOSURE

PRIMARY ROUTE SB

PRIMARY ROUTE NB

SECONDARY ROUTE SB

SECONDARY ROUTE NB

LEGEND



FIRE STATION



HOSPITAL



POLICE STATION



SCHOOL



SIGNAL

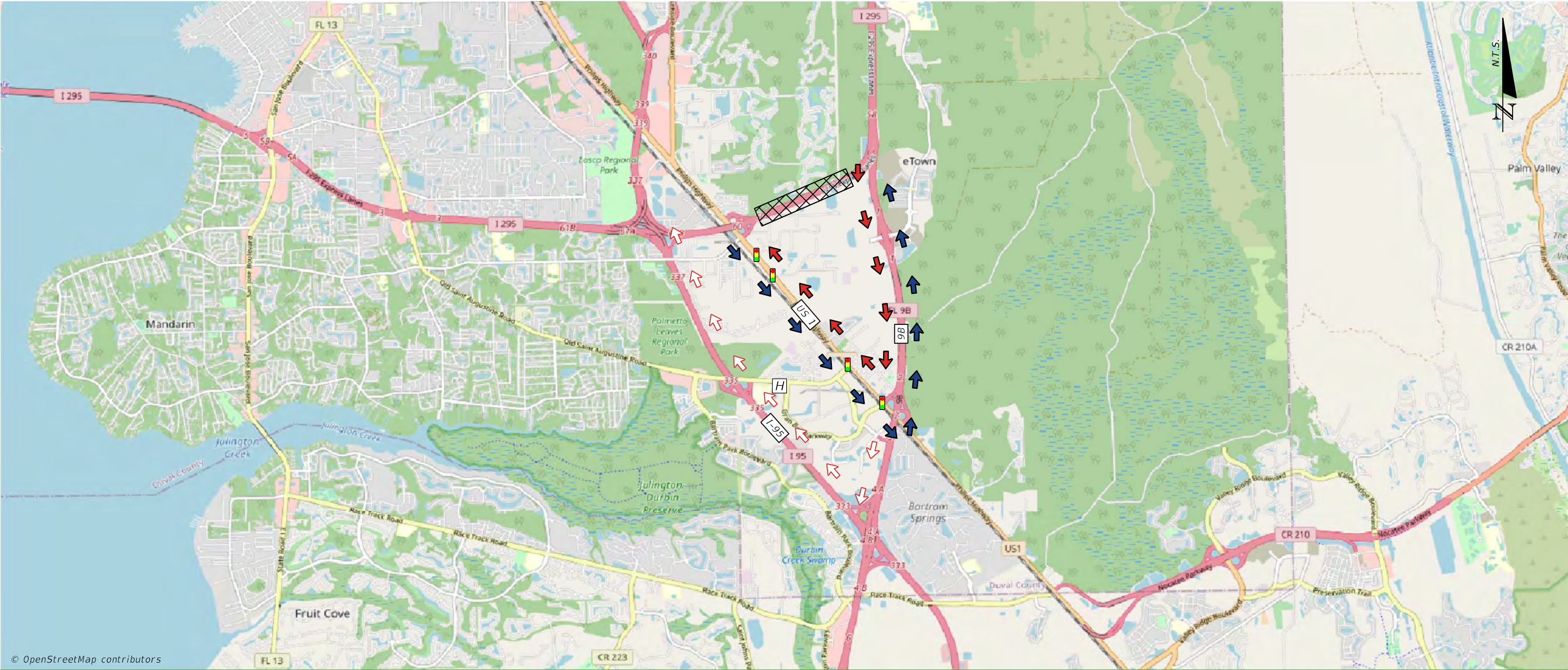











FEBRUARY 2022

9B TO US 1 (PHILIPS HWY)



© OpenStreetMap contributors

NOTES		LEGEND	
PRIMARY	NB	NORTHBOUND VEHICLES DIVERTED SOUTH ON US 1 (PHILIPS HWY) TO 9B NORTH TO I-295 NORTH.	AREA OF CLOSURE
	SB	SOUTHBOUND VEHICLES DIVERTED SOUTH ON 9B TO US 1 (PHILIPS HWY) NORTH TO I-295 SOUTH.	PRIMARY ROUTE SB
SECONDARY	NB	N/A	PRIMARY ROUTE NB
	SB	SOUTHBOUND VEHICLES DIVERTED SOUTH ON 9B TO I-95 NORTH TO I-295 SOUTH.	SECONDARY ROUTE SB
			SECONDARY ROUTE NB








FIRE STATION

HOSPITAL

POLICE STATION

SCHOOL

SIGNAL

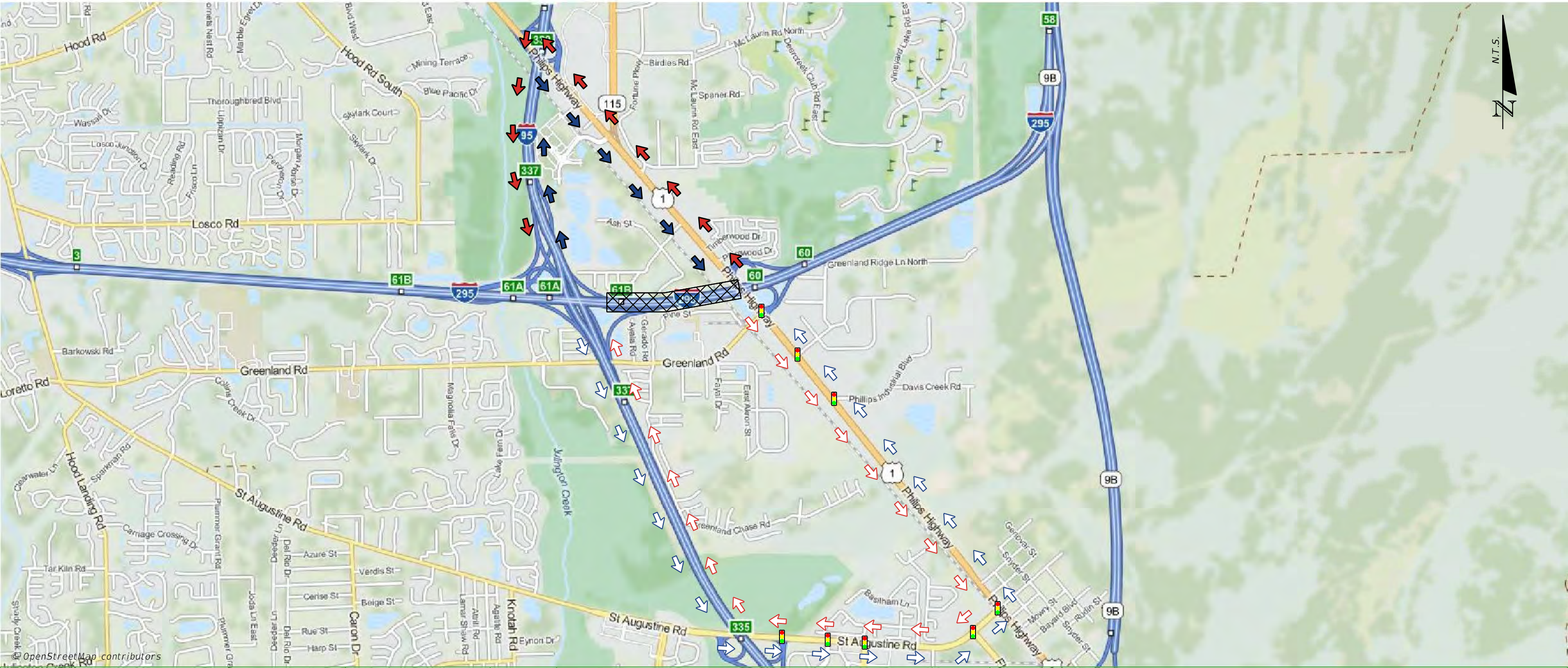






FEBRUARY 2022

US 1 (PHILIPS HWY) TO I-95



NOTES		LEGEND	
PRIMARY	NB	NORTHBOUND VEHICLES DIVERTED NORTH ON I-95 TO US 1 (PHILIPS HWY) SOUTH TO I-295.	AREA OF CLOSURE
	SB	SOUTHBOUND VEHICLES DIVERTED NORTH ON US 1 (PHILIPS HWY) TO I-95 SOUTH TO I-295.	PRIMARY ROUTE SB
SECONDARY	NB	NORTHBOUND VEHICLES DIVERTED SOUTH ON I-95 TO OLD ST AUGUSTINE RD EAST TO US 1 (PHILIPS HWY) NORTH TO I-295.	PRIMARY ROUTE NB
	SB	SOUTHBOUND VEHICLES DIVERTED SOUTH ON US 1 (PHILIPS HWY) TO OLD ST AUGUSTINE RD WEST TO I-95 NORTH TO I-295.	SECONDARY ROUTE SB
			SECONDARY ROUTE NB
			FIRE STATION
			HOSPITAL
			POLICE STATION
			SCHOOL
			SIGNAL



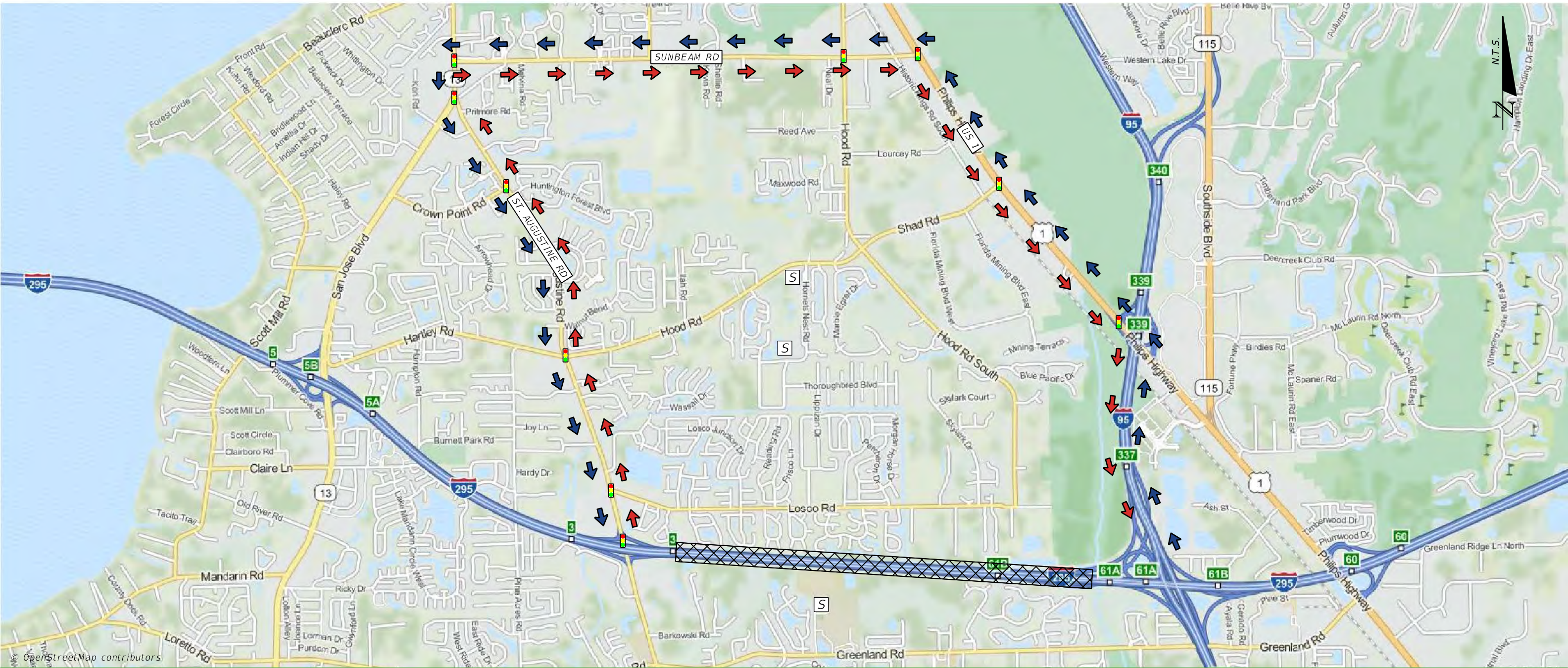


FEBRUARY 2022

# Exit 61B to Exit 3

# I-295 - Duval County

## I-95 TO ST AUGUSTINE RD



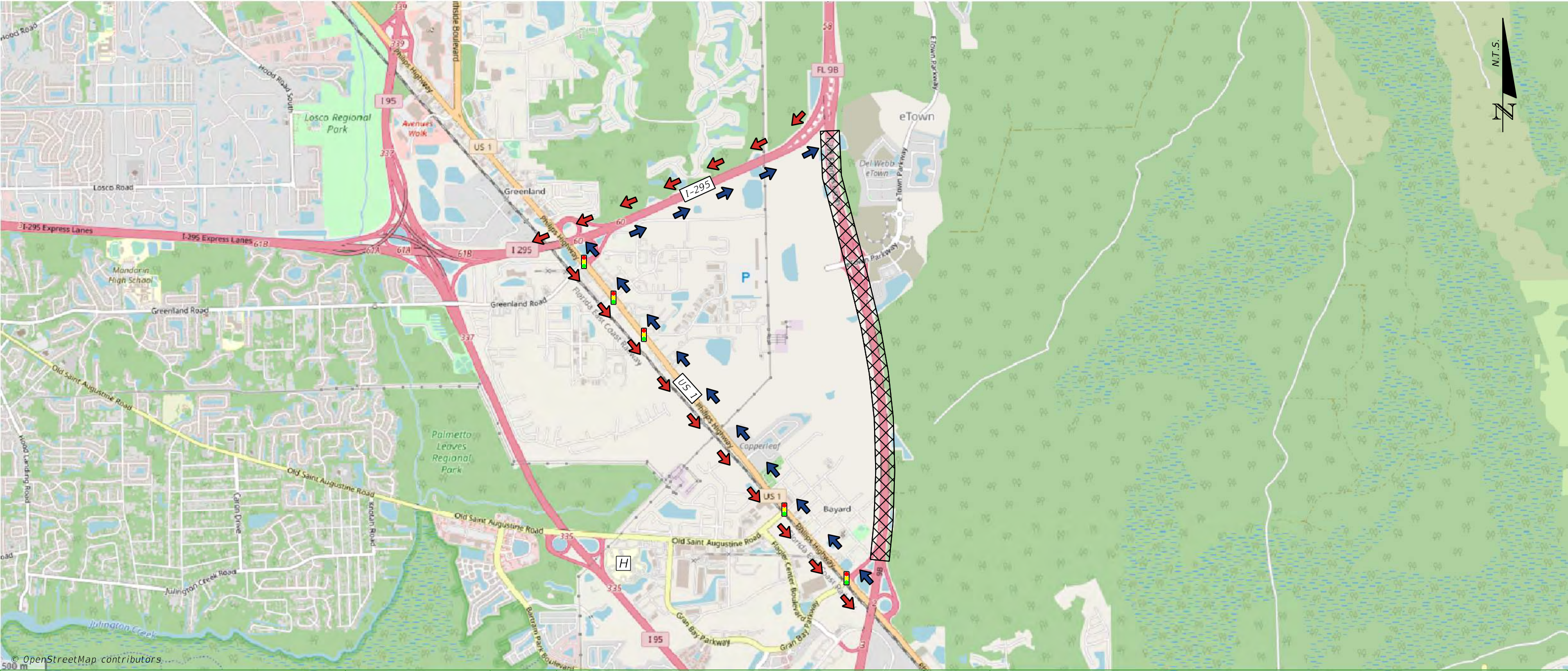
NOTES		LEGEND	
PRIMARY	NB	NORTHBOUND VEHICLES DIVERTED NORTH ON I-95 TO US 1 (PHILIPS HWY) NORTH TO SUNBEAM RD WEST TO ST AUGUSTINE RD SOUTH TO I-295.	AREA OF CLOSURE
	SB	SOUTHBOUND VEHICLES DIVERTED NORTH ON ST AUGUSTINE RD TO SUNBEAM RD EAST TO US 1 (PHILIPS HWY) SOUTH TO I-95 SOUTH TO I-295.	PRIMARY ROUTE SB
SECONDARY	NB	N/A	PRIMARY ROUTE NB
	SB	N/A	SECONDARY ROUTE SB
			SECONDARY ROUTE NB













FEBRUARY 2022

I-295 TO US 1 (PHILIPS HWY)



NOTES	PRIMARY	NB	NORTHBOUND VEHICLES DIVERTED NORTH ON US 1 (PHILIPS HWY) TO I-295 NORTH	AREA OF CLOSURE		FIRE STATION					
		SB	SOUTHBOUND VEHICLES DIVERTED SOUTH ON I-295 TO US 1 (PHILIPS HWY) SOUTH					PRIMARY ROUTE SB		HOSPITAL	
	SECONDARY	NB	N/A	PRIMARY ROUTE NB		POLICE STATION					
		SB	N/A								
	SECONDARY ROUTE NB		SIGNAL								





FEBRUARY 2022

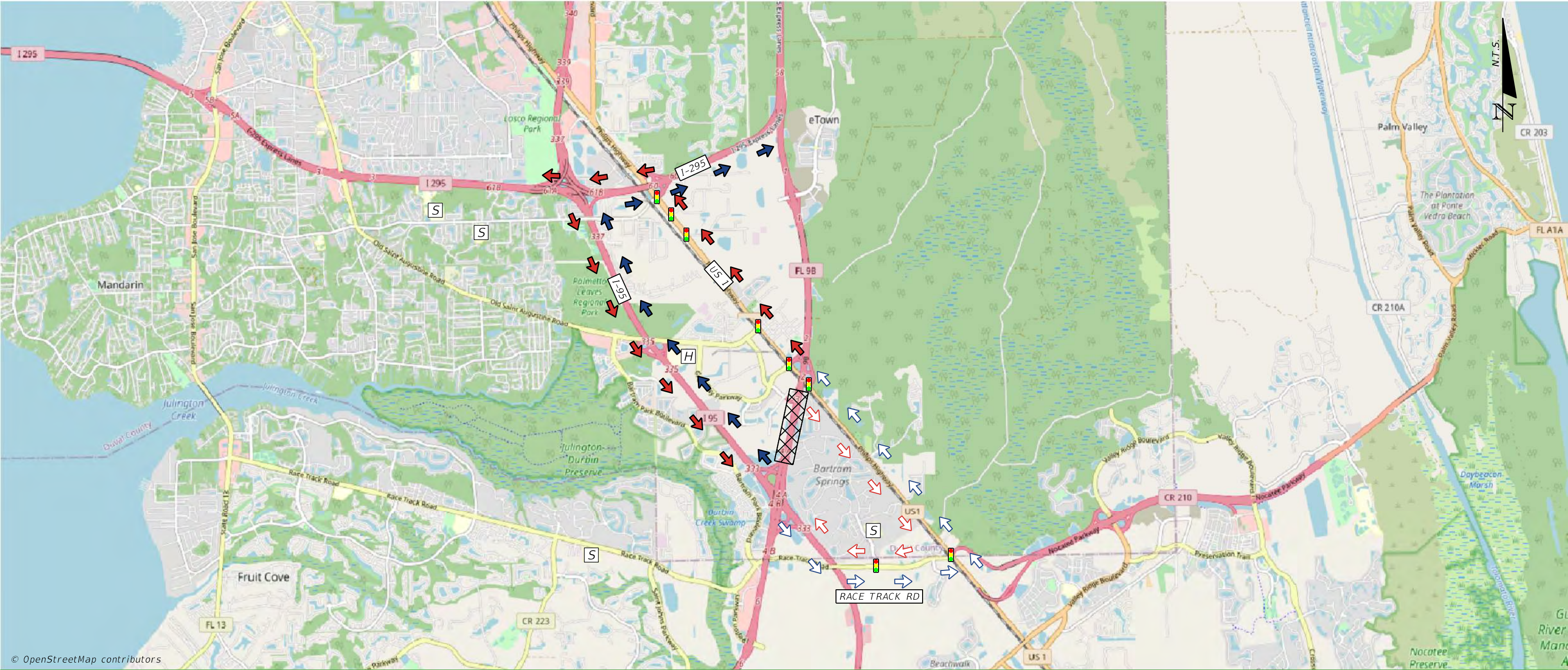
# Exit 2 (9B) to Exit 333 (I-95)

# 9B - Duval County

9B






33

## US 1 (PHILIPS HWY) TO I-95



© OpenStreetMap contributors

NOTES		LEGEND	
PRIMARY	NB	NORTHBOUND VEHICLES DIVERTED NORTH ON I-95 TO I-295 NORTH	AREA OF CLOSURE
	SB	SOUTHBOUND VEHICLES DIVERTED NORTH ON US 1 (PHILIPS HWY) TO I-295 SOUTH TO I-95 SOUTH TO 9B SOUTH	PRIMARY ROUTE SB
SECONDARY	NB	NORTHBOUND VEHICLES DIVERTED SOUTH ON I-95 TO RACE TRACK RD EAST TO US 1 (PHILIPS HWY) NORTH TO 9B NORTH	PRIMARY ROUTE NB
	SB	SOUTHBOUND VEHICLES DIVERTED SOUTH ON US 1 (PHILIPS HWY) TO RACE TRACK RD WEST TO I-95 NORTH TO 9B SOUTH	SECONDARY ROUTE SB
			SECONDARY ROUTE NB



FIRE STATION

HOSPITAL

POLICE STATION

SCHOOL

SIGNAL

F

H

P

S