





Legend

-  Interstate
-  US Highway
-  State Road
-  County Border

I-295 Diversion Routes

District Two

February 2022



I-295 Diversion Maps Directory

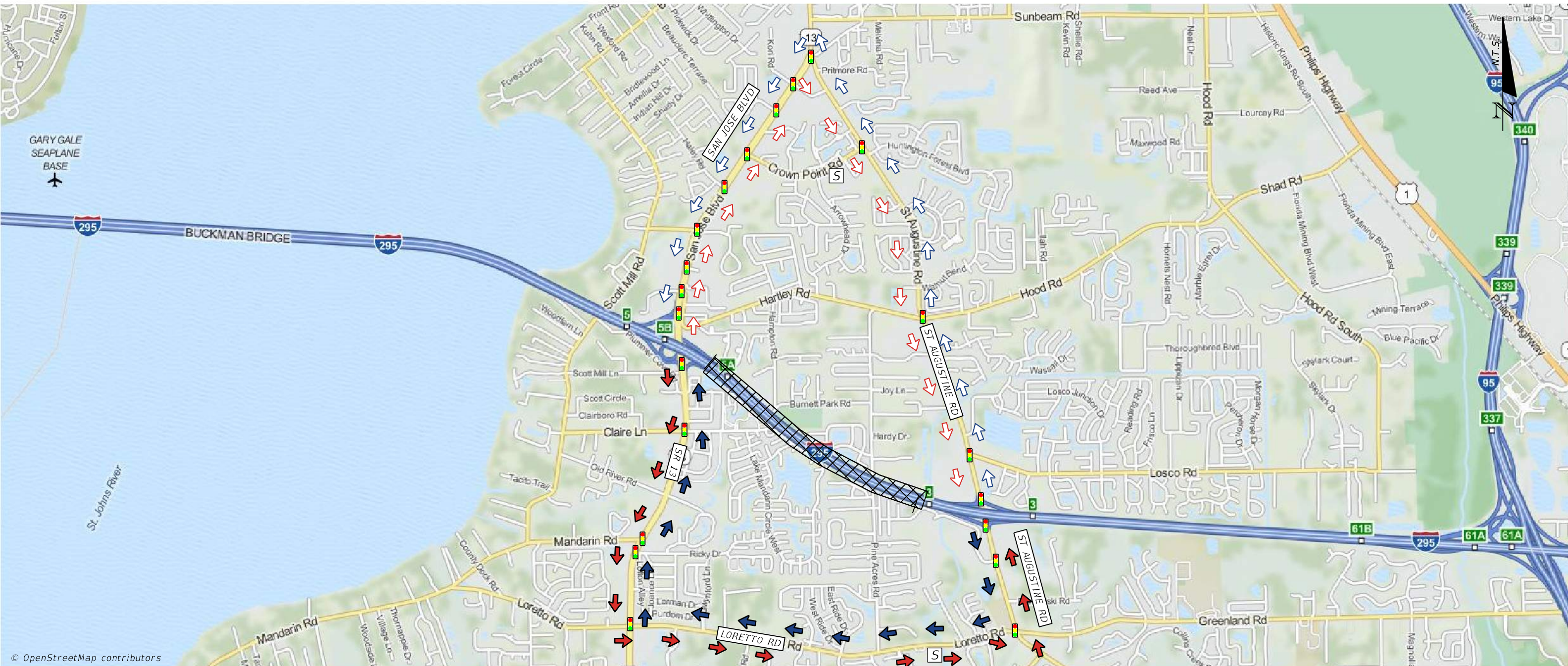


Map ID	County	Start	End	Exits	Limits	Direction	Primary Route	Secondary Route	Remarks
I-295 #1	DUVAL	3	5	3 TO 5	ST. AUGUSTINE RD TO SR 13 (SAN JOSE BLVD)	NB	SOUTH ON ST. AUGUSTINE RD TO LORETTO RD WEST TO SR 13 (SAN JOSE BLVD) NORTH TO I-295	NORTH ON ST. AUGUSTINE RD TO SR 13 (SAN JOSE BLVD) SOUTH TO I-295	
						SB	SOUTH ON SR 13 (SAN JOSE BLVD) TO LORETTO RD EAST TO ST. AUGUSTINE RD NORTH TO I-295	NORTH ON SR 13 (SAN JOSE BLVD) TO ST. AUGUSTINE RD SOUTH TO I-295	
I-295 #2	DUVAL	5	10	5 TO 10	SR 13 (SAN JOSE BLVD) TO US 17 (ROOSEVELT BLVD)	NB	NORTH ON I-95 TO I-10 WEST TO I-295	NORTH ON SR 13 (SAN JOSE BLVD) TO I-10 WEST	
						SB	NORTH ON I-295 TO I-10 EAST TO I-95 SOUTH TO I-295		
I-295 #3	DUVAL	10	12	10 TO 12	US 17 (ROOSEVELT BLVD) TO SR 21 (BLANDING BLVD)	NB	NORTH ON US 17 (ROOSEVELT BLVD) TO TIMUQUANA RD (103RD ST) WEST TO SR 21 (BLANDING BLVD) SOUTH TO I-295		
						SB	NORTH ON SR 21 (BLANDING BLVD) TO 103RD ST (TIMUQUANA RD) EAST TO US 17 (ROOSEVELT BLVD) SOUTH TO I-295		
I-295 #4A	DUVAL	12	16	12 TO 16	SR 21 (BLANDING BLVD) TO SR 134 (103RD ST)	NB	NORTH ON SR 21 (BLANDING BLVD) TO SR 134 (103RD ST) WEST TO I-295		
						SB	EAST ON SR 134 (103RD ST) TO SR 21 (BLANDING BLVD) SOUTH TO I-295		
I-295 #4B	DUVAL	12A	12B	12A TO 12B	SR 21 (BLANDING BLVD) TO COLLINS RD	NB	NORTH ON SR 21 (BLANDING BLVD) TO COLLINS RD WEST TO I-295		
						SB	EAST ON COLLINS RD TO SR 21 (BLANDING BLVD) SOUTH TO I-295		
I-295 #4C	DUVAL	12B	16	12B TO 16	SR 21 (BLANDING BLVD) TO SR 134 (103RD ST)	NB	EAST ON COLLINS RD TO SR 21 (BLANDING BLVD) NORTH TO SR 134 (103RD ST) WEST TO I-295		
						SB	EAST ON SR 134 (103RD ST) TO SR 21 (BLANDING BLVD) SOUTH TO COLLINS RD WEST TO I-295		
I-295 #5	DUVAL	16	17	16 TO 17	SR 134 (103RD ST) TO SR 208 (WILSON BLVD)	NB	EAST ON SR 134 (103RD ST) TO SR 21 (BLANDING BLVD) NORTH TO SR 208 (WILSON BLVD) WEST TO I-295	WEST TO SR 134 (103RD ST) TO RICKER RD NORTH TO SR 208 (WILSON BLVD) EAST TO I-295	
						SB	EAST ON SR 208 (WILSON BLVD) TO SR 21 (BLANDING BLVD) SOUTH TO SR 134 (103RD ST) WEST TO I-295	WEST TO SR 208 (WILSON BLVD) TO RICKER RD SOUTH TO SR 134 (103RD ST) EAST TO I-295	
I-295 #6	DUVAL	17	19	17 TO 19	SR 208 (WILSON BLVD) TO SR 228 (NORMANDY BLVD)	NB	EAST ON SR 208 (WILSON BLVD) TO SR 103 (LANE AVE) NORTH TO SR 228 (NORMANDY BLVD) WEST TO I-295	WEST ON SR 208 (WILSON BLVD) TO OLD MIDDLEBURG RD NORTH TO LENOX AVE EAST TO SR 103 (LANE AVE) NORTH TO SR 228 (NORMANDY BLVD) WEST TO I-295	
						SB	EAST ON SR 228 (NORMANDY BLVD) TO SR 103 (LANE AVE) SOUTH TO SR 208 (WILSON BLVD) WEST TO I-295	EAST ON SR 228 (NORMANDY BLVD) TO SR 103 (LANE AVE) SOUTH TO OLD MIDDLEBURG RD WEST TO SR 208 (WILSON BLVD) EAST TO I-295	
I-295 #7	DUVAL	19	21B	19 TO 21B	SR 228 (NORMANDY BLVD) TO I-10 (SR 8)	NB	EAST ON SR 228 (NORMANDY BLVD) TO LANE AVE NORTH TO I-10 WEST TO I-295		
						SB	EAST ON I-10 TO LANE AVE SOUTH TO SR 228 (NORMANDY BLVD) WEST TO I-295		
I-295 #8	DUVAL	21B	22	21B TO 22	I-10 (SR 8) TO CR 21B (COMMONWEALTH AVE)	NB	EAST ON CR 21B (COMMONWEALTH AVE) TO LANE AVE SOUTH TO I-10 WEST TO I-295		
						SB	EAST ON I-10 TO LANE AVE NORTH TO CR 21B (COMMONWEALTH AVE) WEST TO I-295		
I-295 #9	DUVAL	22	25	22 TO 25	CR 21B (COMMONWEALTH AVE) TO PRITCHARD RD	NB	EAST ON CR 21B (COMMONWEALTH AVE) TO LANE AVE NORTH TO OLD KINGS RD NORTH TO PRITCHARD RD WEST TO I-295	WEST ON CR 21B (COMMONWEALTH AVE) TO IMESON RD NORTH TO PRITCHARD RD EAST TO I-295	WEIGHT RESTRICTION ON IMESON RD 19T, 23 T AND 30 T.
						SB	EAST TO PRITCHARD RD TO OLD KINGS RD SOUTH TO LANE AVE SOUTH TO CR 21B (COMMONWEALTH AVE) WEST TO I-295	WEST ON PRITCHARD RD TO IMESON RD SOUTH TO CR 21B (COMMONWEALTH AVE) EAST TO I-295	
I-295 #10	DUVAL	25	28A	25 TO 28A	PRITCHARD RD TO US 1 (SR 15)	NB	EAST ON PRITCHARD RD TO OLD KINGS RD NORTH TO SOUTEL DR NORTH TO US 1 (SR 15) NORTH TO I-295		
						SB	SOUTH ON US 1 (SR 15) TO SOUTEL DR SOUTH TO OLD KINGS RD SOUTH TO PRITCHARD RD WEST TO I-295		

Map ID	County	Start	End	Exits	Limits	Direction	Primary Route	Secondary Route	Remarks
I-295 #11	DUVAL	28A	30	28A TO 30	US 1 (SR 15) TO SR 104 (DUNN AVE)	NB	NORTH ON NEW KINGS RD TO SR 104 (DUNN AVE) EAST TO I-295		
						SB	WEST ON SR 104 (DUNN AVE) TO NEW KINGS RD SOUTH TO I-295		
I-295 #12	DUVAL	30	32	30 TO 32	SR 104 (DUNN AVE) TO SR 115 (LEM TURNER RD)	NB	EAST ON SR 104 (DUNN AVE) TO SR 115 (LEM TURNER RD) NORTH TO I-295		
						SB	SOUTH ON SR 115 (LEM TURNER RD) TO SR 104 (DUNN AVE) WEST TO I-295		
I-295 #13	DUVAL	32	33	32 TO 33	SR 115 (LEM TURNER RD) TO CR 110 (DUVAL RD)	NB	SOUTH ON SR 115 (LEM TURNER RD) TO SR 104 (DUNN AVE) EAST TO CR 110 (DUVAL RD) NORTH TO I-295		
						SB	SOUTH ON CR 110 (DUVAL RD) TO SR 104 (DUNN AVE) WEST TO SR 115 (LEM TURNER RD) NORTH TO I-295		
I-295 #14	DUVAL	33	35A	33 TO 35A	CR 110 (DUVAL RD) TO I-95	NB	NORTH ON CR 110 (DUVAL RD) TO INTERNATIONAL AIRPORT BLVD NORTH TO SR 102 (AIRPORT RD) EAST TO I-95 SOUTH TO I-295		
						SB	NORTH ON I-95 TO SR 102 (AIRPORT RD) WEST TO INTERNATIONAL AIRPORT BLVD SOUTH TO CR 110 (DUVAL RD) SOUTH TO I-295		
I-295 #15	DUVAL	35B	36	35B TO 36	I-95 TO US 17 (SR 5)	NB	SOUTH ON US 17 (MAIN ST N) TO BUSCH DR WEST TO I-95 NORTH TO I-295	NORTH ON US 17 (SR 5) TO AIRPORT CENTER DR WEST TO CR 110 (DUVAL RD) WEST TO I-95 SOUTH TO I-295	
						SB	SOUTH ON I-95 TO BUSCH DR EAST TO US 17 (MAIN ST N) NORTH TO I-295	NORTH ON I-95 TO CR 110 (DUVAL RD) EAST TO AIRPORT CENTER DR EAST TO US 17 (SR 5) SOUTH TO I-295	
I-295 #16	DUVAL	36	37	36 TO 37	US 17 (SR 5) TO PULASKI RD	NB	NORTH ON PULASKI RD TO NEW BERLIN RD WEST TO US 17 (SR 5) SOUTH TO I-295		
						SB	NORTH ON US 17 (SR 5) TO NEW BERLIN RD EAST TO PULASKI RD SOUTH TO I-295		
I-295 #17A	DUVAL	37	41	37 TO 41	PULASKI RD TO SR 105 (HECKSCHER DR)	NB	WEST ON SR 105 (HECKSCHER DR) TO EASTPORT RD NORTH TO PULASKI RD NORTH TO I-295		
						SB	SOUTH ON PULASKI RD TO EASTPORT RD SOUTH TO SR 105 (HECKSCHER DR) EAST TO I-295		
I-295 #17B	DUVAL	37	40	37 TO 40	PULASKI RD TO ALTA DR.	NB	NORTH ON ALTA DR TO NEW BERLIN RD WEST TO US 17 SOUTH TO I-295 NORTH		
						SB	NORTH ON US 17 TO AIRPORT CENTER DR EAST TO ALTA DR SOUTH TO I-295 SOUTH		
I-295 #18	DUVAL	40	41	40 TO 41	ALTA DR TO SR 105 (HECKSCHER DR)	NB	WEST ON SR 105 (HECKSCHER DR) TO ALTA DR NORTH TO I-295		
						SB	SOUTH ON ALTA DR TO SR 105 (HECKSCHER DR) TO I-295		
I-295 #19A	DUVAL	41	47	41 TO 47	SR 105 (HECKSCHER DR) TO MONUMENT RD	NB	WEST ON SR 10 (ATLANTIC BLVD) TO ARLINGTON EXPRESSWAY WEST TO HAINES ST EXPRESSWAY NORTH TO 20TH ST EXPRESSWAY WEST TO I-95 NORTH TO SR 105 (HECKSCHER DR) EAST TO I-295		
						SB	WEST ON SR 105 (HECKSCHER DR) TO I-95 SOUTH TO 20TH ST EXPRESSWAY EAST TO HAINES ST EXPRESSWAY SOUTH TO ARLINGTON EXPRESSWAY EAST TO SR 10 (ATLANTIC BLVD) EAST TO I-295		
I-295 #19B	DUVAL	41	46	41 TO 46	SR 105 (HECKSCHER DR) TO MERRILL RD (SR 116)	NB	WEST ON MERRILL RD TO UNIVERSITY BLVD SOUTH TO ARLINGTON EXPRESSWAY WEST TO HAINES ST EXPRESSWAY NORTH TO 20TH ST EXPRESSWAY WEST TO I-95 NORTH TO SR 105 (HECKSCHER DR) EAST TO I-295		
						SB	WEST ON SR 105 (HECKSCHER DR) TO I-95 SOUTH TO 20TH ST EXPRESSWAY EAST TO HAINES ST EXPRESSWAY SOUTH TO ARLINGTON EXPRESSWAY EAST TO SR 10 (ATLANTIC BLVD) EAST TO I-295		
I-295 #20	DUVAL	45	47	45 TO 47	MERRILL RD TO MONUMENT RD	NB	SOUTH ON MONUMENT RD TO N REGENCY SQUARE BLVD WEST TO SR 113 NORTH TO I-295		
						SB	SOUTH ON SR 113 TO N REGENCY SQUARE BLVD EAST TO MONUMENT RD NORTH TO I-295		
I-295 #21	DUVAL	47	48	47 TO 48	MONUMENT RD TO SR 10 (ATLANTIC BLVD)	NB	WEST ON SR 10 (ATLANTIC BLVD) TO MONUMENT RD NORTH TO I-295	EAST ON SR 10 (ATLANTIC BLVD) TO ST JOHNS BLUFF RD NORTH TO MONUMENT RD WEST TO I-295	
						SB	SOUTH ON MONUMENT RD TO SR 10 (ATLANTIC BLVD) EAST TO I-295	EAST ON MONUMENT RD TO ST JOHNS BLUFF RD SOUTH TO SR 10 (ATLANTIC BLVD) WEST TO I-295	

Map ID	County	Start	End	Exits	Limits	Direction	Primary Route	Secondary Route	Remarks
I-295 #22	DUVAL	48	49	48 TO 49	SR 10 (ATLANTIC BLVD) TO ST JOHNS BLUFF RD	NB	NORTH ON ST JOHNS BLUFF RD TO SR 10 (ATLANTIC BLVD) WEST TO I-295		
						SB	EAST ON SR 10 (ATLANTIC BLVD) TO ST JOHNS BLUFF RD SOUTH TO I-295		
I-295 #23	DUVAL	48	51	48 TO 51	US 90 (BEACH BLVD) TO SR 10 (ATLANTIC BLVD)	NB	EAST ON US 90 (BEACH BLVD) TO KERNAN BLVD NORTH TO SR 10 (ATLANTIC BLVD) WEST TO I-295	WEST ON US 90 (BEACH BLVD) TO ST JOHNS BLUFF RD NORTH TO SR 10 (ATLANTIC BLVD) WEST TO I-295	
						SB	EAST ON SR 10 (ATLANTIC BLVD) TO KERNAN BLVD SOUTH TO US 90 (BEACH BLVD) WEST TO I-295	EAST ON SR 10 (ATLANTIC BLVD) TO ST JOHNS BLUFF RD SOUTH TO SR 90 (BEACH BLVD) EAST TO I-295	
I-295 #24	DUVAL	51	52	51 TO 52	US 90 (BEACH BLVD) TO TOWN CENTER PKWY	NB	WEST ON TOWN CENTER PKWY TO ST JOHNS BLUFF RD NORTH TO US 90 (BEACH BLVD) EAST TO I-295	EAST ON SR 202 (BUTLER BLVD) TO KERNAN BLVD NORTH TO US 90 (BEACH BLVD) WEST TO I-295	
						SB	WEST TO US 90 (BEACH BLVD) TO ST JOHNS BLUFF RD SOUTH TO TOWN CENTER PKWY EAST TO I-295	EAST ON US 90 (BEACH BLVD) TO KERNAN BLVD SOUTH TO SR 202 (BUTLER BLVD) WEST TO I-295	
I-295 #25	DUVAL	51	53	51 TO 53	US 90 (BEACH BLVD) TO SR 202 (BUTLER BLVD)	NB	EAST ON SR 202 (BUTLER BLVD) TO KERNAN BLVD NORTH TO US 90 (BEACH BLVD) WEST TO I-295	WEST ON SR 202 (BUTLER BLVD) TO SR 115 (SOUTHSIDE BLVD) NORTH TO US 90 (BEACH BLVD) EAST TO I-295	
						SB	EAST ON US 90 (BEACH BLVD) TO KERNAN BLVD SOUTH TO SR 202 (BUTLER BLVD) WEST TO I-295	WEST ON US 90 (BEACH BLVD) TO SR 115 (SOUTHSIDE BLVD) SOUTH TO SR 202 (BUTLER BLVD) EAST TO I-295	
I-295 #26	DUVAL	53	55	53 TO 55	SR 202 (BUTLER BLVD) TO GATE PARKWAY	NB	WEST ON SR 152 (BAYMEADOWS RD) TO SR 115 (SOUTHSIDE BLVD) NORTH TO SR 202 (BUTLER BLVD) EAST TO I-295		
						SB	WEST ON SR 202 (BUTLER BLVD) TO SR 115 (SOUTHSIDE BLVD) SOUTH TO SR 152 (BAYMEADOWS RD) EAST TO I-295		
I-295 #27	DUVAL	55	56	55 TO 56	GATE PARKWAY TO SR 152 (BAYMEADOWS RD)	NB	WEST ON SR 152 (BAYMEADOWS RD) TO SR 115 (SOUTHSIDE BLVD) NORTH TO SR 202 (BUTLER BLVD) EAST TO I-295		
						SB	WEST ON SR 202 (BUTLER BLVD) TO SR 115 (SOUTHSIDE BLVD) SOUTH TO SR 152 (BAYMEADOWS RD) EAST TO I-295		
I-295 #28	DUVAL	56	60	56 TO 60	SR 152 (BAYMEADOWS RD) TO US 1 (PHILIPS HWY)	NB	NORTH ON I-95 TO SR 115 (SOUTHSIDE BLVD) NORTH TO SR 152 (BAYMEADOWS RD) EAST TO I-295	NORTH ON I-95 TO SR 152 (BAYMEADOWS RD) EAST TO I-295	
						SB	WEST ON SR 152 (BAYMEADOWS RD) TO SR 115 (SOUTHSIDE BLVD) SOUTH TO I-95 SOUTH TO I-295	WEST ON SR 152 (BAYMEADOWS RD) TO I-95 SOUTH TO I-295	
I-295 #29A	DUVAL	56	58	56 TO 58	SR 152 (BAYMEADOWS RD) TO 9B/I-295	NB	NORTH ON US 1 (PHILIPS HWY) TO SR 115 (SOUTHSIDE BLVD) NORTH TO SR 152 (BAYMEADOWS RD) EAST TO I-295	NORTH ON I-95 TO SR 115 (SOUTHSIDE BLVD) NORTH TO SR 152 (BAYMEADOWS RD) EAST TO I-295	
						SB	WEST ON SR 152 (BAYMEADOWS RD) TO SR 115 (SOUTHSIDE BLVD) SOUTH TO US 1 (PHILIPS HWY) SOUTH TO I-295	WEST ON SR 152 (BAYMEADOWS RD) TO SR 115 (SOUTHSIDE BLVD) SOUTH TO I-95 SOUTH TO I-295	
I-295 #29B	DUVAL	58	60	58 TO 60	9B TO US 1 (PHILIPS HWY)	NB	SOUTH ON US 1 (PHILIPS HWY) TO 9B NORTH TO I-295 NORTH		
						SB	SOUTH ON 9B TO US 1 (PHILIPS HWY) NORTH TO I-295 WEST	SOUTH ON 9B TO I-95 NORTH TO I-295 WEST	
I-295 #30	DUVAL	60	61B	60 TO 61B	US 1 (PHILIPS HWY) TO I-95	NB	NORTH ON I-95 TO US 1 (PHILIPS HWY) SOUTH TO I-295	SOUTH ON I-95 TO OLD ST AUGUSTINE RD EAST TO US 1 (PHILIPS HWY) NORTH TO I-295	
						SB	NORTH ON US 1 (PHILIPS HWY) TO I-95 SOUTH TO I-295	SOUTH ON US 1 (PHILIPS HWY) TO OLD ST AUGUSTINE RD WEST TO I-95 NORTH TO I-295	
I-295 #31	DUVAL	61B	3	61B TO 3	I-95 TO ST AUGUSTINE RD	NB	NORTH ON I-95 TO US 1 (PHILIPS HWY) NORTH TO SUNBEAM RD WEST TO ST AUGUSTINE RD SOUTH TO I-295		
						SB	NORTH ON ST AUGUSTINE RD TO SUNBEAM RD EAST TO US 1 (PHILIPS HWY) SOUTH TO I-95 SOUTH TO I-295		
9B #32	DUVAL	58 ON I-295	2 ON 9B	58 ON I-295 TO 2 ON 9B	I-295 TO US 1	NB	NORTH ON US 1 (PHILIPS HWY) TO I-295 NORTH		
						SB	SOUTH ON I-295 TO US 1 (PHILIPS HWY) SOUTH		
9B #33	DUVAL	2 ON 9B	333 ON I-95	2 ON 9B TO 333 ON I-95	US 1 (PHILIPS HWY) TO I-95	NB	NORTH ON I-95 TO I-295	SOUTH ON I-95 TO RACE TRACK RD EAST TO US 1 (PHILIPS HWY) NORTH TO 9B	
						SB	NORTH ON US 1 (PHILIPS HWY) TO I-295 SOUTH TO I-95	SOUTH ON US 1 (PHILIPS HWY) TO RACE TRACK RD WEST TO I-95 NORTH TO 9B	

ST AUGUSTINE RD TO SR 13 (SAN JOSE BLVD)



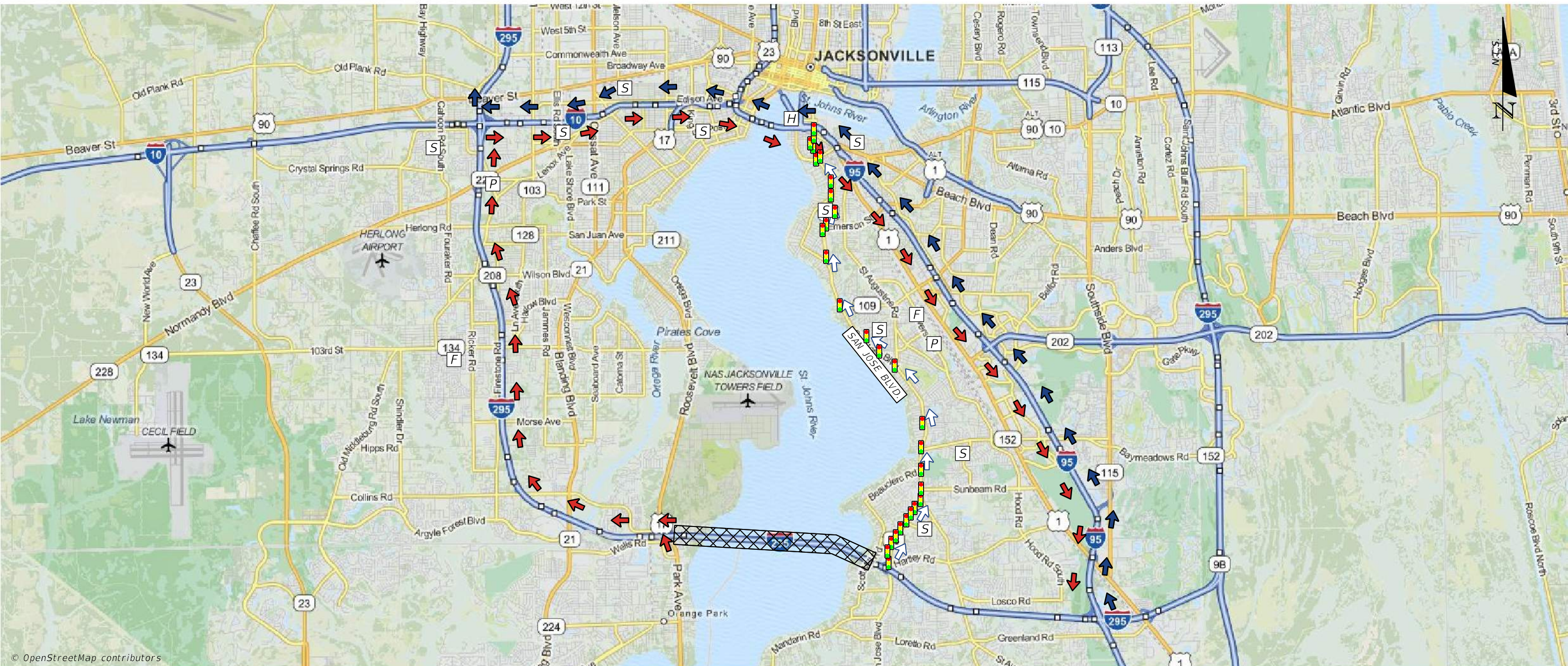
© OpenStreetMap contributors

NOTES		LEGEND	
PRIMARY	NB	NORTHBOUND VEHICLES DIVERTED SOUTH ON ST. AUGUSTINE RD TO LORETTO RD WEST TO SR 13 (SAN JOSE BLVD) NORTH TO I-295.	AREA OF CLOSURE
	SB	SOUTHBOUND VEHICLES DIVERTED SOUTH ON SR 13 (SAN JOSE BLVD) TO LORETTO RD EAST TO ST. AUGUSTINE RD NORTH TO I-295.	PRIMARY ROUTE SB
SECONDARY	NB	NORTHBOUND VEHICLES DIVERTED NORTH ON ST. AUGUSTINE RD TO SR 13 (SAN JOSE BLVD) SOUTH TO I-295.	PRIMARY ROUTE NB
	SB	SOUTHBOUND VEHICLES DIVERTED NORTH ON SR 13 (SAN JOSE BLVD) TO ST. AUGUSTINE RD SOUTH TO I-295.	SECONDARY ROUTE SB
			SECONDARY ROUTE NB
			FIRE STATION
			HOSPITAL
			POLICE STATION
			SCHOOL
			SIGNAL



FEBRUARY 2022

SR 13 (SAN JOSE BLVD) TO US 17 (ROOSEVELT BLVD)

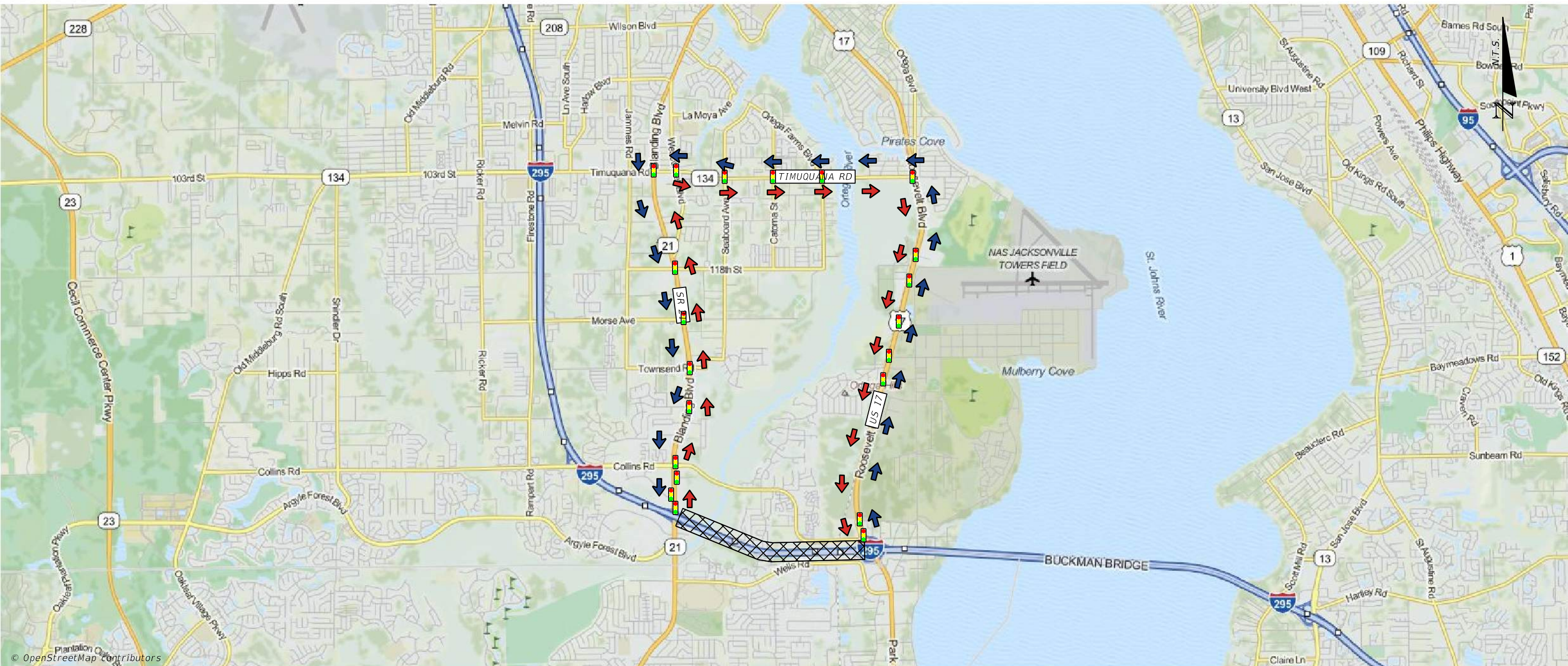


© OpenStreetMap contributors

NOTES		LEGEND	
PRIMARY	NB	I-95 ROUTE VEHICLES DIVERTED NORTH ON I-95 TO I-10 WEST TO I-295.	AREA OF CLOSURE
	SB	I-295 ROUTE VEHICLES DIVERTED NORTH ON I-295 TO I-10 EAST TO I-95 SOUTH TO I-295.	PRIMARY ROUTE SB
SECONDARY	NB	NORTHBOUND VEHICLES DIVERTED NORTH ON SR 13 (SAN JOSE BLVD) TO I-10 WEST.	PRIMARY ROUTE NB
	SB	N/A	SECONDARY ROUTE SB
			SECONDARY ROUTE NB
			FIRE STATION
			HOSPITAL
			POLICE STATION
			SCHOOL
			SIGNAL

US 17 (ROOSEVELT BLVD) TO SR 21 (BLANDING BLVD)

FEBRUARY 2022



NOTES

PRIMARY

NB NORTH ON US 17 (ROOSEVELT BLVD) TO TIMUQUANA RD (103RD ST) WEST TO SR 21 (BLANDING BLVD) SOUTH TO I-295.

SB NORTH ON SR 21 (BLANDING BLVD) TO TIMUQUANA RD (103RD ST) EAST TO US 17 (ROOSEVELT BLVD) SOUTH TO I-295.

SECONDARY

NB N/A

SB N/A

LEGEND

AREA OF CLOSURE



FIRE STATION



PRIMARY ROUTE SB



HOSPITAL



PRIMARY ROUTE NB



POLICE STATION



SECONDARY ROUTE SB



SCHOOL



SECONDARY ROUTE NB



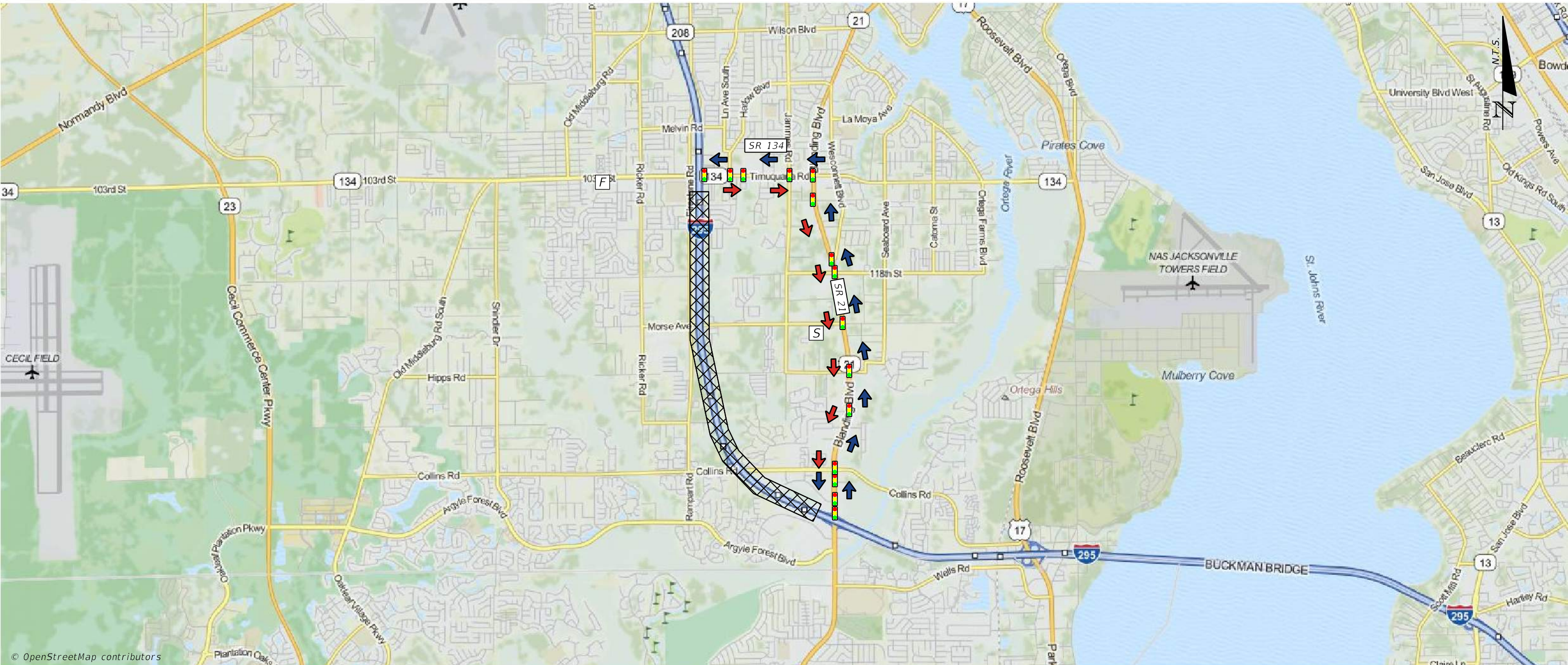
SIGNAL





FEBRUARY 2022

SR 21 (BLANDING BLVD) TO SR 134 (103RD ST)



© OpenStreetMap contributors

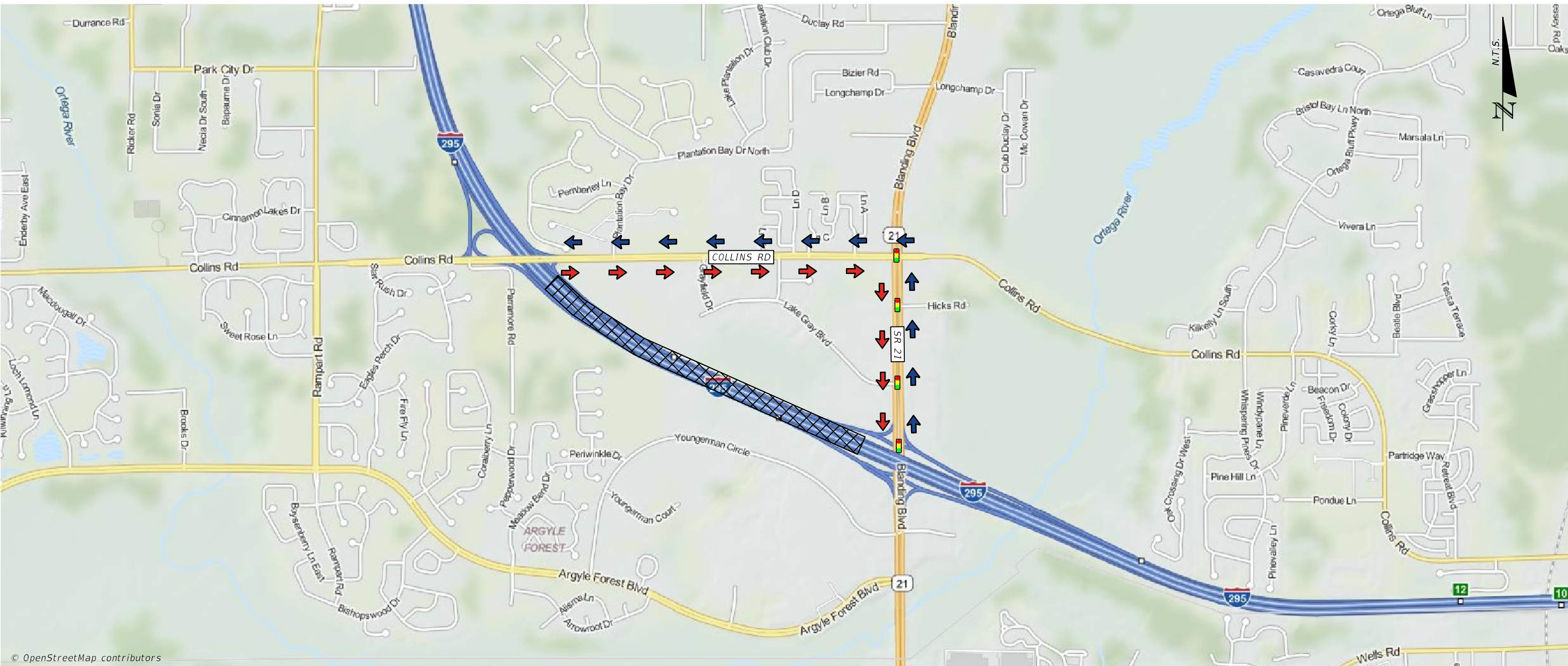
NOTES		LEGEND	
PRIMARY	NB	NORTHBOUND VEHICLES DIVERTED NORTH ON SR 21 (BLANDING BLVD) TO SR 134 (103RD ST) WEST TO I-295.	AREA OF CLOSURE
	SB	SOUTHBOUND VEHICLES DIVERTED EAST ON SR 134 (103RD ST) TO SR 21 (BLANDING BLVD) SOUTH TO I-295.	PRIMARY ROUTE SB
SECONDARY	NB	N/A	PRIMARY ROUTE NB
	SB	N/A	SECONDARY ROUTE SB
			SECONDARY ROUTE NB

	FIRE STATION	[F]
	HOSPITAL	[H]
	POLICE STATION	[P]
	SCHOOL	[S]
	SIGNAL	



FEBRUARY 2022

SR 21 (BLANDING BLVD) TO COLLINS RD

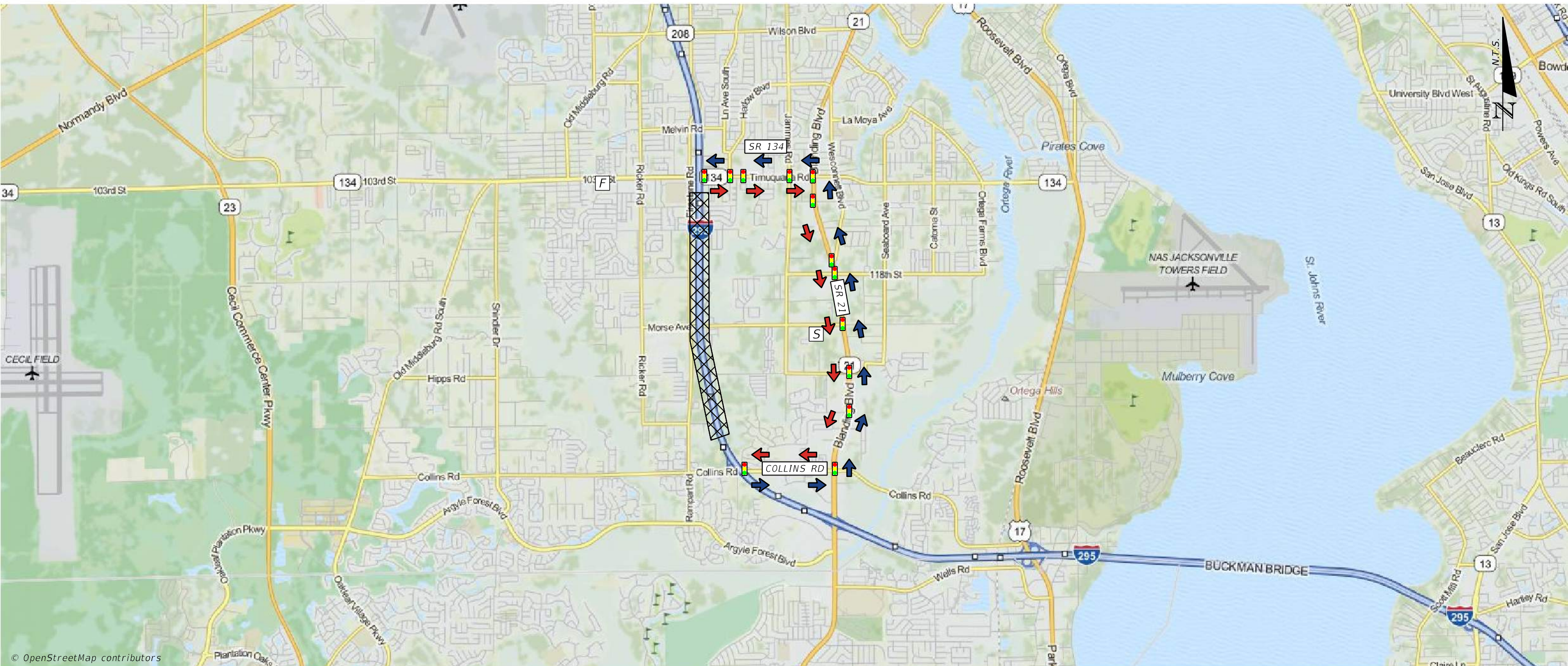


© OpenStreetMap contributors

NOTES		PRIMARY		SECONDARY	
	NB	NORTHBOUND VEHICLES DIVERTED NORTH ON SR 21 (BLANDING BLVD) TO COLLINS RD WEST TO I-295.	N/A	N/A	N/A
	SB	SOUTHBOUND VEHICLES DIVERTED EAST COLLINS RD TO SR 21 (BLANDING BLVD) SOUTH TO I-295.	N/A	N/A	N/A
	NB	N/A	N/A	N/A	N/A
	SB	N/A	N/A	N/A	N/A

LEGEND	
	AREA OF CLOSURE
	PRIMARY ROUTE SB
	PRIMARY ROUTE NB
	SECONDARY ROUTE SB
	SECONDARY ROUTE NB
	FIRE STATION
	HOSPITAL
	POLICE STATION
	SCHOOL
	SIGNAL

SR 21 (BLANDING BLVD) TO SR 134 (103RD ST)



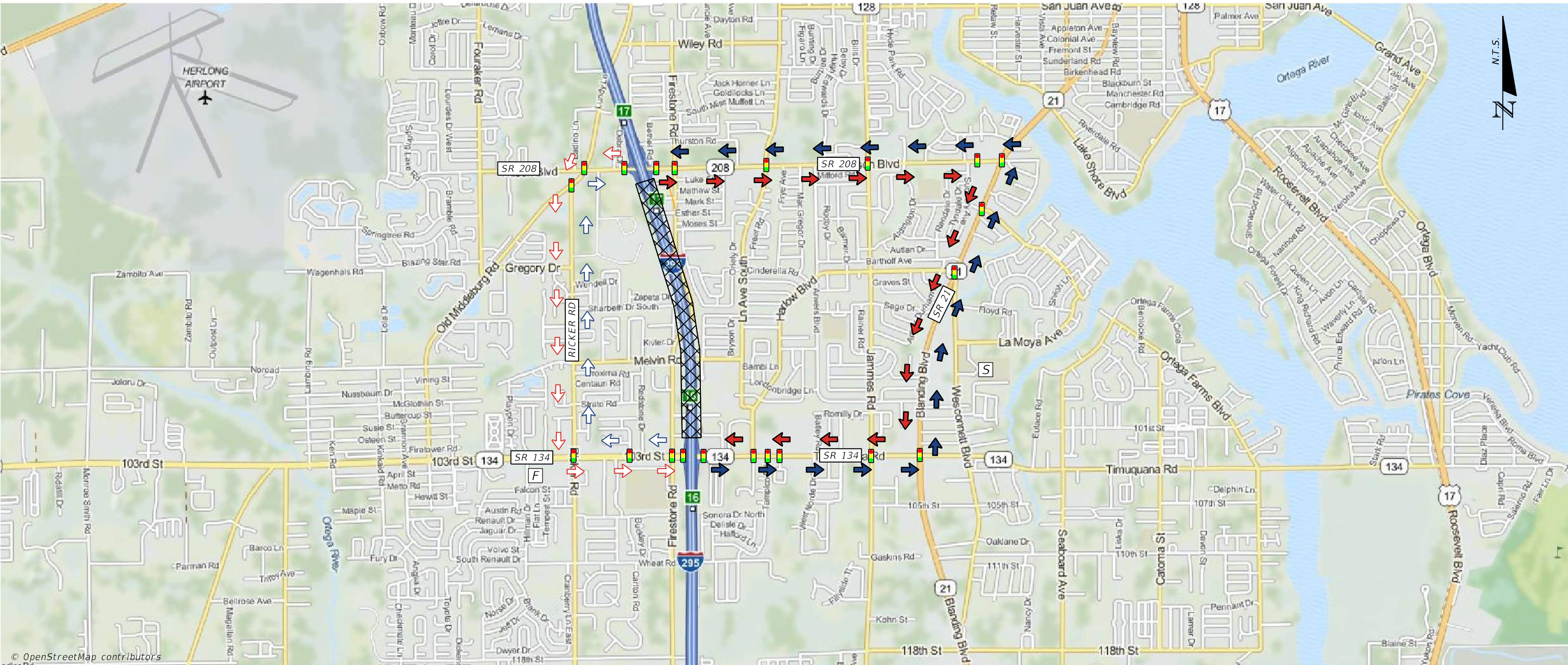
NOTES		LEGEND	
PRIMARY	NB	NORTHBOUND VEHICLES DIVERTED EAST ON COLLINS RD TO SR 21 (BLANDING BLVD) NORTH TO SR 134 (103RD ST) WEST TO I-295.	AREA OF CLOSURE
	SB	SOUTHBOUND VEHICLES DIVERTED EAST ON SR 134 (103RD ST) TO SR 21 (BLANDING BLVD) SOUTH TO COLLINS ROAD WEST TO I-295.	PRIMARY ROUTE SB
SECONDARY	NB	N/A	PRIMARY ROUTE NB
	SB	N/A	SECONDARY ROUTE SB
			SECONDARY ROUTE NB

	FIRE STATION	[F]
	HOSPITAL	[H]
	POLICE STATION	[P]
	SCHOOL	[S]
	SIGNAL	[Signal Icon]



FEBRUARY 2022

SR 134 (103RD ST) TO SR 208 (WILSON BLVD)



© OpenStreetMap contributors

NOTES

PRIMARY

- NB** NORTHBOUND VEHICLES DIVERTED EAST ON SR 134 (103RD ST) TO SR 21 (BLANDING BLVD) NORTH TO SR 208 (WILSON BLVD) WEST TO I-295.
- SB** SOUTHBOUND VEHICLES DIVERTED EAST ON SR 208 (WILSON BLVD) TO SR 21 (BLANDING BLVD) SOUTH TO SR 134 (103RD ST) WEST TO I-295.

SECONDARY

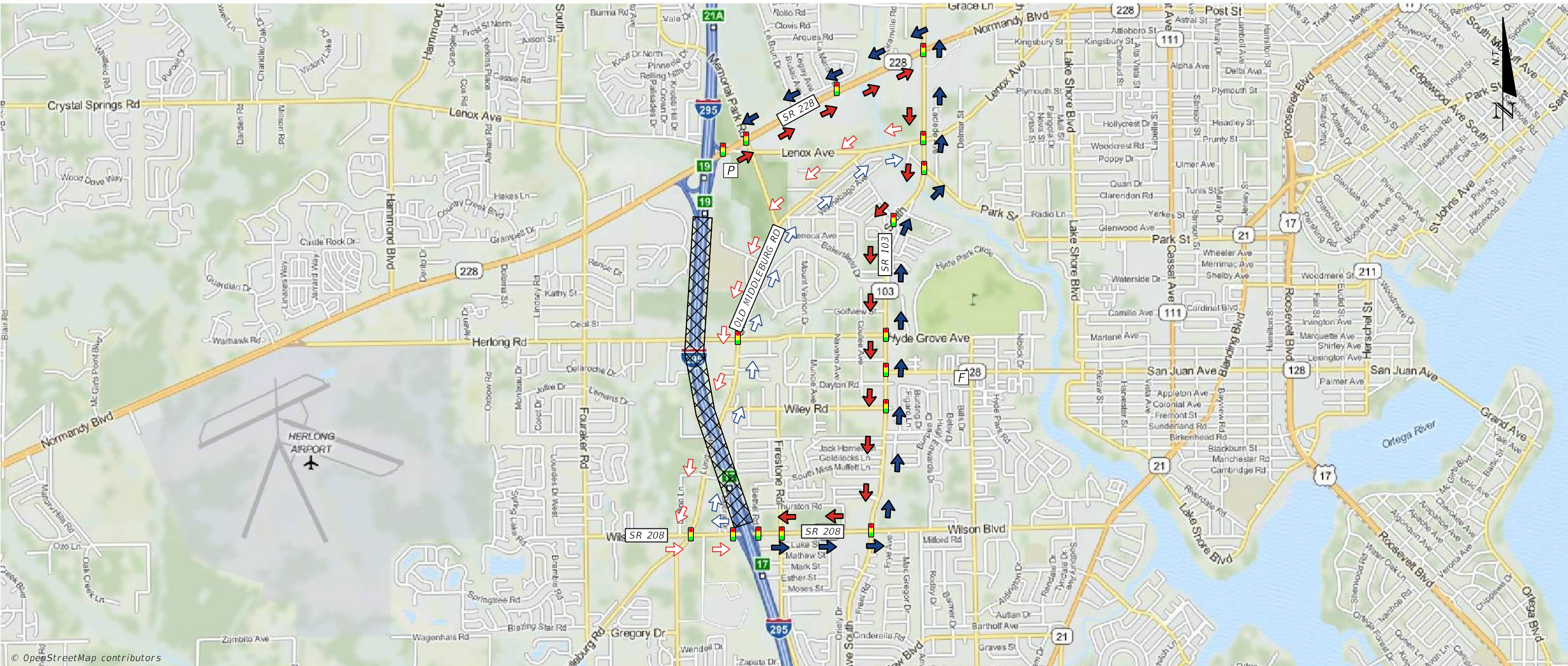
- NB** NORTHBOUND VEHICLES DIVERTED WEST ON SR 134 (103RD ST) TO RICKER RD NORTH TO SR 208 (WILSON BLVD) EAST TO I-295.
- SB** SOUTHBOUND VEHICLES DIVERTED WEST ON SR 208 (WILSON BLVD) TO RICKER RD SOUTH TO SR 134 (103RD ST) EAST TO I-295.

LEGEND

- AREA OF CLOSURE
- PRIMARY ROUTE SB
- PRIMARY ROUTE NB
- SECONDARY ROUTE SB
- SECONDARY ROUTE NB
- FIRE STATION
- HOSPITAL
- POLICE STATION
- SCHOOL
- SIGNAL
- F
- H
- P
- S
-

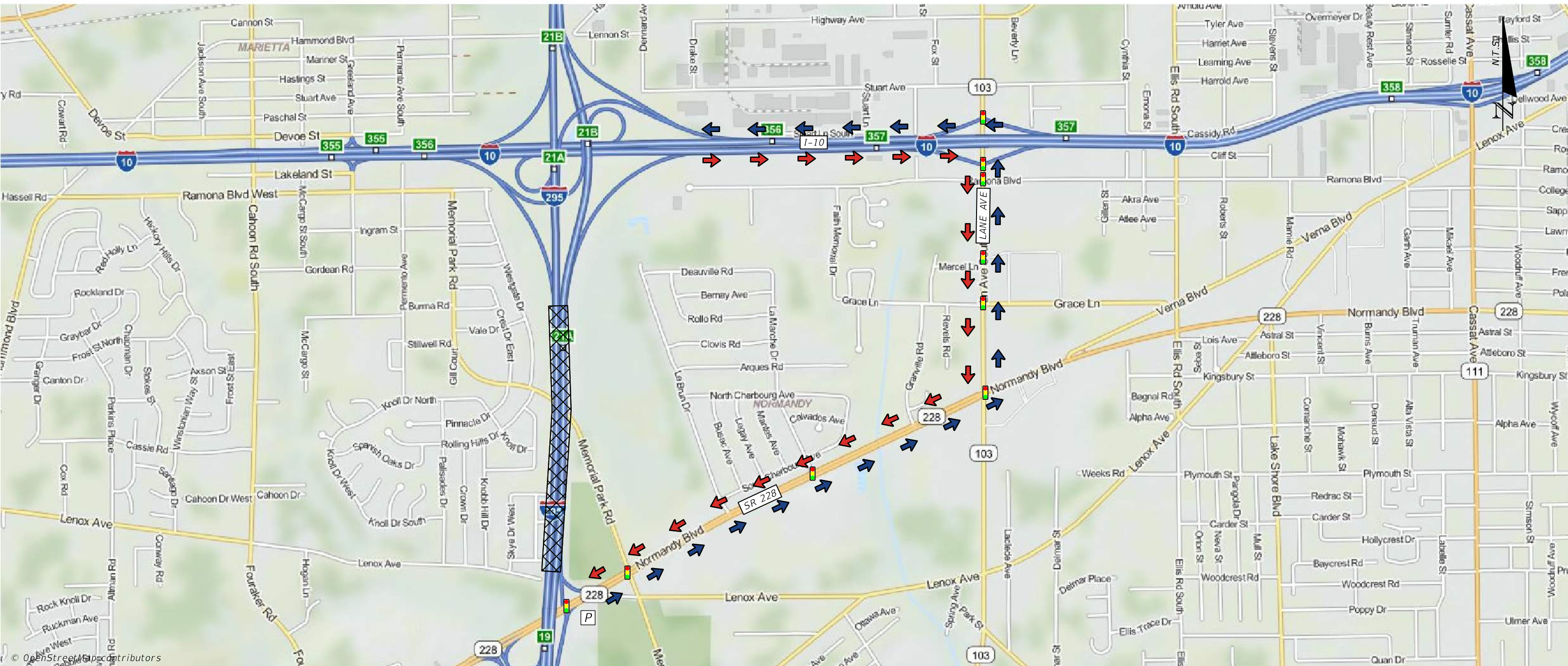
SR 208 (WILSON BLVD) TO SR 228 (NORMANDY BLVD)

FEBRUARY 2022



NOTES		LEGEND	
PRIMARY	NB	NORTHBOUND VEHICLES DIVERTED EAST ON SR 208 (WILSON BLVD) TO SR 103 (LANE AVE) NORTH TO SR 228 (NORMANDY BLVD) WEST TO I-295.	AREA OF CLOSURE
	SB	SOUTHBOUND VEHICLES DIVERTED EAST ON SR 228 (NORMANDY BLVD) TO SR 103 (LANE AVE) SOUTH TO SR 208 (WILSON BLVD) WEST TO I-295.	PRIMARY ROUTE SB
SECONDARY	NB	NORTHBOUND VEHICLES DIVERTED WEST ON SR 208 (WILSON BLVD) TO OLD MIDDLEBURG RD NORTH TO LENOX AVE EAST TO SR 103 (LANE AVE) NORTH TO SR 228 (NORMANDY BLVD) WEST TO I-295.	PRIMARY ROUTE NB
	SB	SOUTHBOUND VEHICLES DIVERTED EAST ON SR 228 (NORMANDY BLVD) TO SR 103 (LANE AVE) SOUTH TO OLD MIDDLEBURG RD WEST TO SR 208 (WILSON BLVD) EAST TO I-295.	SECONDARY ROUTE SB
			SECONDARY ROUTE NB
			FIRE STATION
			HOSPITAL
			POLICE STATION
			SCHOOL
			SIGNAL

SR 228 (NORMANDY BLVD) TO I-10 (SR 8)



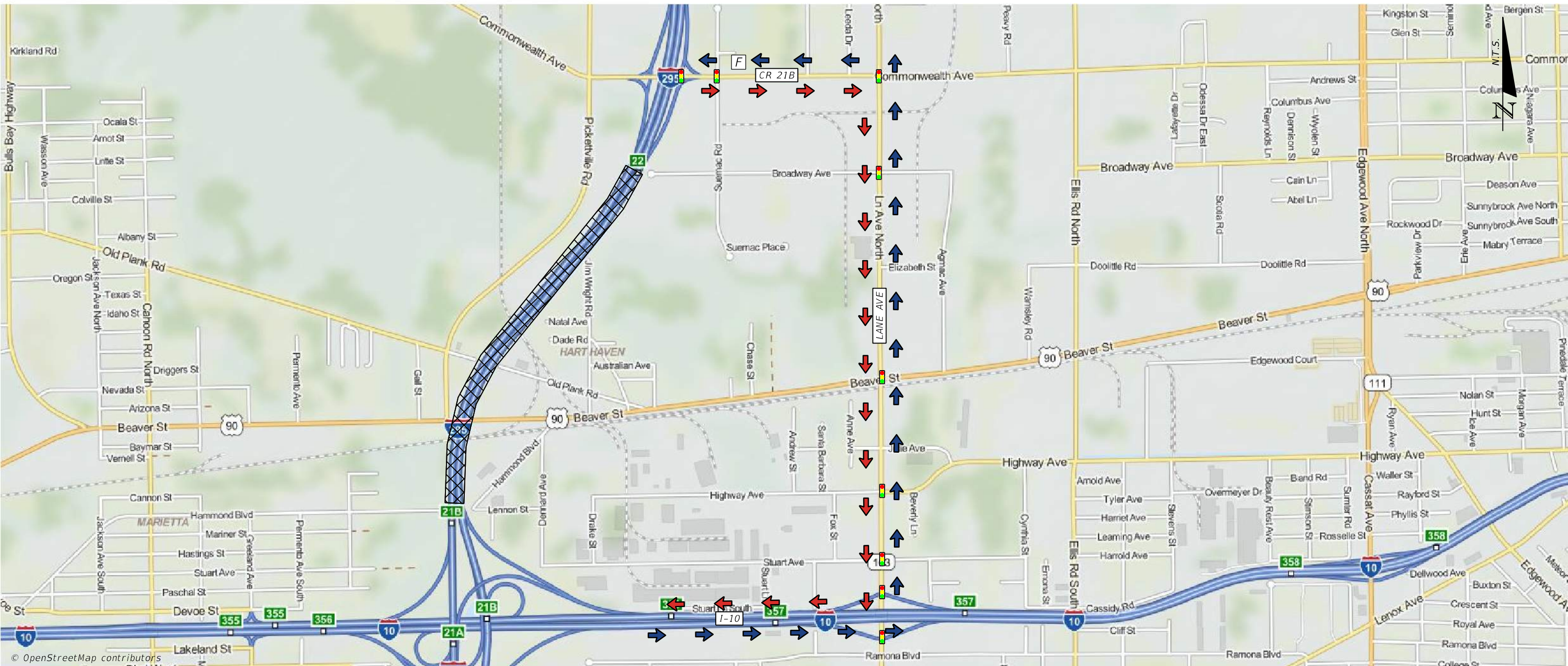
NOTES		LEGEND	
PRIMARY	NB	NORTHBOUND VEHICLES DIVERTED EAST ON SR 228 (NORMANDY BLVD) TO LANE AVE NORTH TO I-10 WEST TO I-295.	AREA OF CLOSURE
	SB	SOUTHBOUND VEHICLES DIVERTED EAST ON I-10 TO LANE AVE SOUTH TO SR 228 (NORMANDY BLVD) WEST TO I-295.	PRIMARY ROUTE SB
SECONDARY	NB	N/A	PRIMARY ROUTE NB
	SB	N/A	SECONDARY ROUTE SB
			SECONDARY ROUTE NB

	FIRE STATION	[F]
	HOSPITAL	[H]
	POLICE STATION	[P]
	SCHOOL	[S]
	SIGNAL	[Signal Icon]



FEBRUARY 2022

I-10 (SR 8) TO CR 21B (COMMONWEALTH AVE)



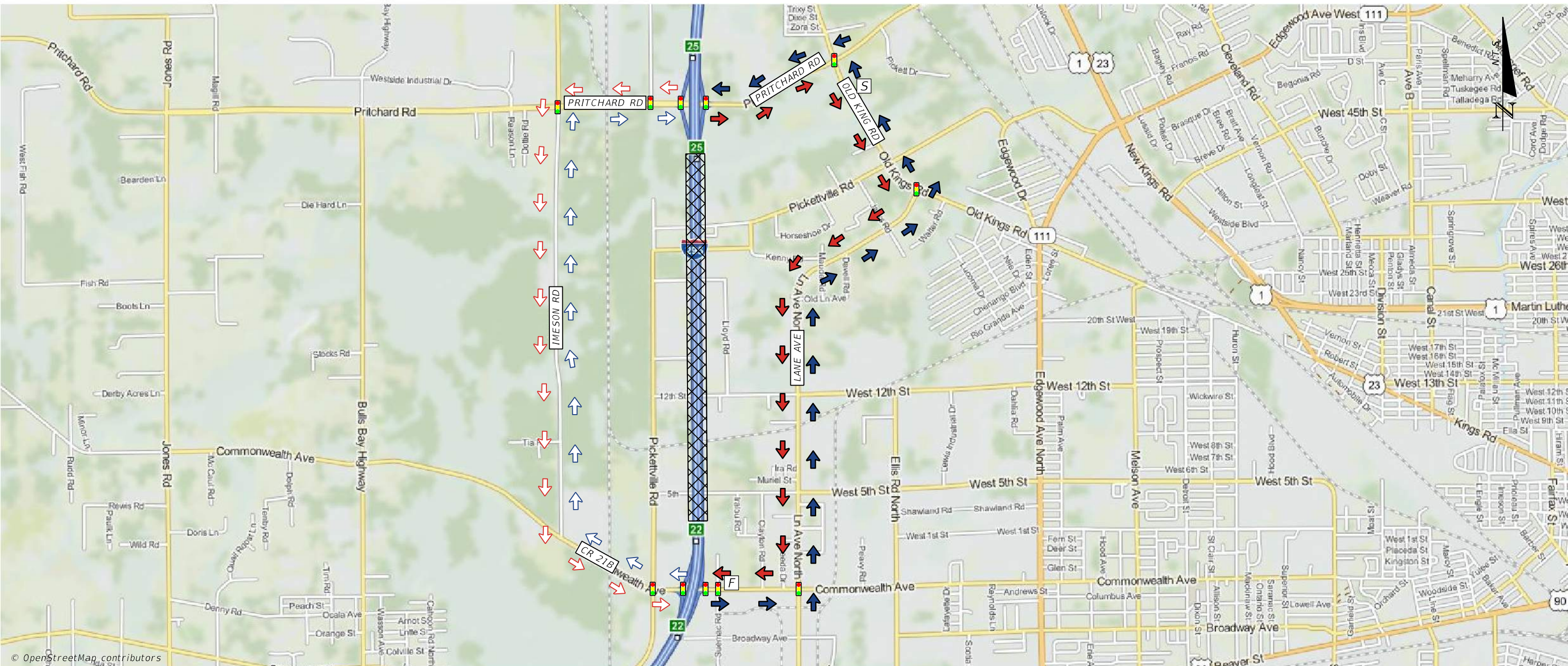
NOTES		LEGEND	
PRIMARY	NB	NORTHBOUND VEHICLES DIVERTED EAST ON CR 21B (COMMONWEALTH AVE) TO LANE AVE SOUTH TO I-10 WEST TO I-295.	AREA OF CLOSURE
	SB	SOUTHBOUND VEHICLES DIVERTED EAST ON I-10 TO LANE AVE NORTH TO CR 21B (COMMONWEALTH AVE) WEST TO I-295.	PRIMARY ROUTE SB
SECONDARY	NB	N/A	PRIMARY ROUTE NB
	SB	N/A	SECONDARY ROUTE SB
			SECONDARY ROUTE NB

	FIRE STATION		F
	HOSPITAL		H
	POLICE STATION		P
	SCHOOL		S
	SIGNAL		



FEBRUARY 2022

CR 21B (COMMONWEALTH AVE) TO PRITCHARD RD



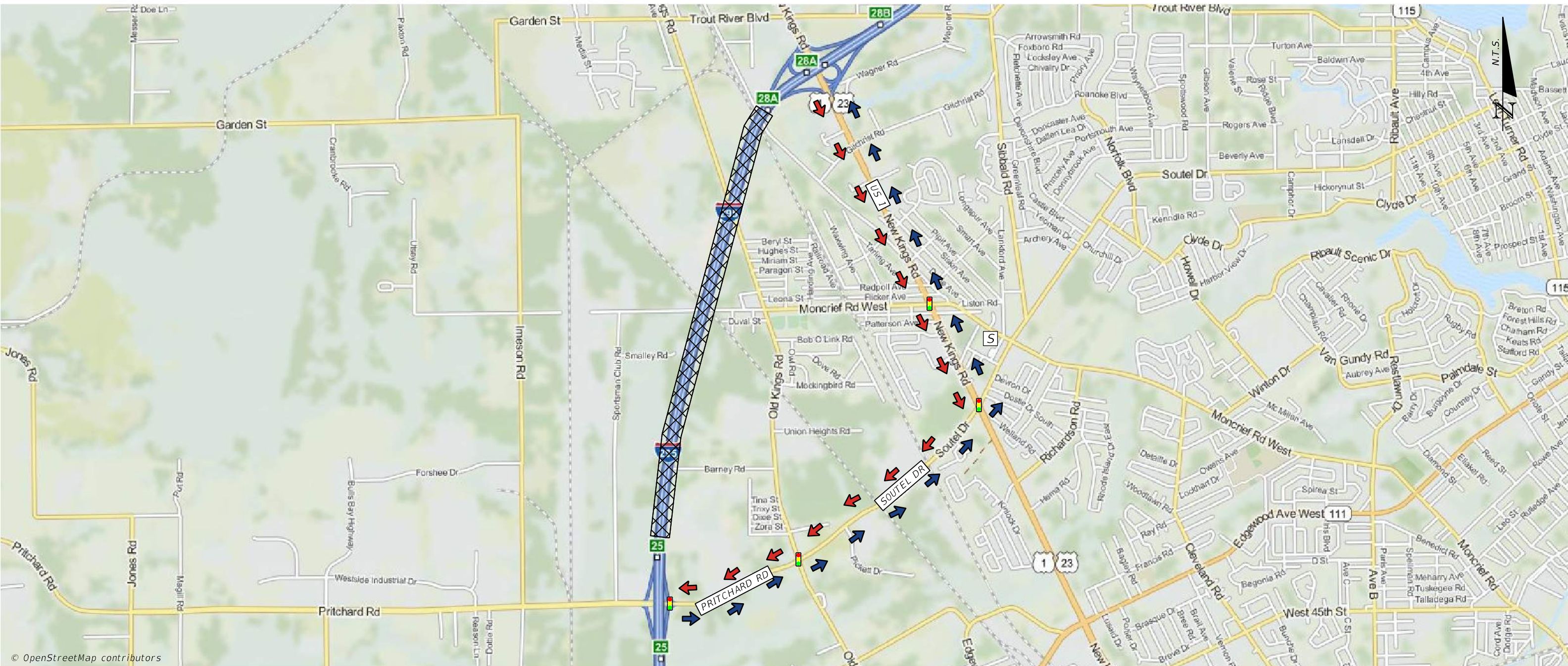
© OpenStreetMap contributors

NOTES		LEGEND	
WEIGHT RESTRICTION ON IMESON RD 19T, 23T AND 30T.	PRIMARY	NB	NORTHBOUND VEHICLES DIVERTED EAST ON CR 21B (COMMONWEALTH AVE) TO LANE AVE NORTH TO OLD KINGS RD NORTH TO PRITCHARD RD WEST TO I-295.
	SECONDARY	NB	NORTHBOUND VEHICLES DIVERTED WEST ON CR 21B (COMMONWEALTH AVE) TO IMESON RD NORTH TO PRITCHARD RD EAST TO I-295.
		SB	SOUTHBOUND VEHICLES DIVERTED EAST ON PRITCHARD RD TO OLD KINGS RD SOUTH TO LANE AVE SOUTH TO CR 21B (COMMONWEALTH AVE) WEST TO I-295.
		SB	SOUTHBOUND VEHICLES DIVERTED WEST ON PRITCHARD RD TO IMESON RD SOUTH TO CR 21B (COMMONWEALTH AVE) EAST TO I-295.
			AREA OF CLOSURE
			PRIMARY ROUTE SB
			PRIMARY ROUTE NB
			SECONDARY ROUTE SB
			SECONDARY ROUTE NB
			FIRE STATION
			HOSPITAL
			POLICE STATION
			SCHOOL
			SIGNAL



FEBRUARY 2022

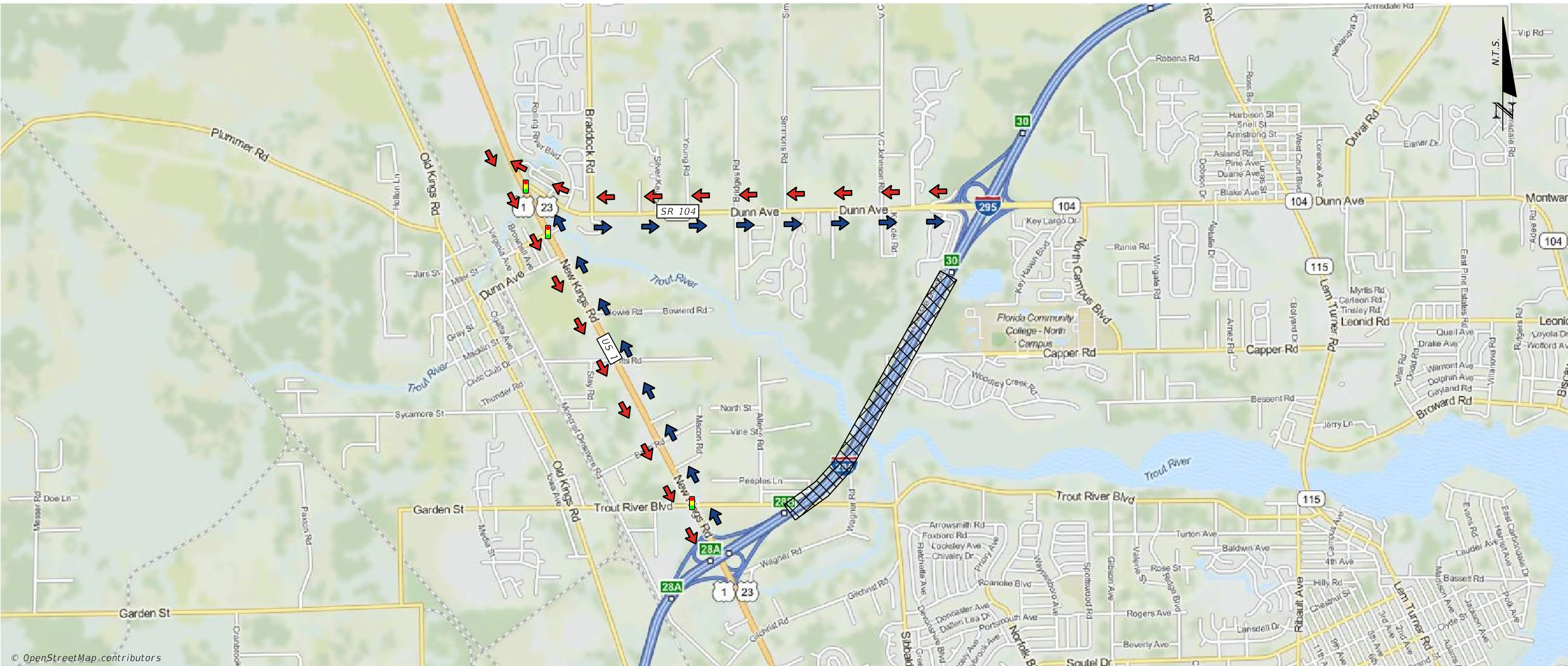
PRITCHARD RD TO US 1 (SR 15)



© OpenStreetMap contributors

NOTES		LEGEND			
PRIMARY	NB	NORTHBOUND VEHICLES DIVERTED EAST ON PRITCHARD RD TO SOUTEL DR NORTH TO US 1 (NEW KINGS RD) NORTH TO I-295.	AREA OF CLOSURE	FIRE STATION	
	SB	SOUTHBOUND VEHICLES DIVERTED SOUTH ON US 1 (NEW KINGS RD) TO SOUTEL DR SOUTH TO PRITCHARD RD WEST TO I-295.	PRIMARY ROUTE SB	HOSPITAL	
SECONDARY	NB	N/A	PRIMARY ROUTE NB	POLICE STATION	
	SB	N/A	SECONDARY ROUTE SB	SCHOOL	
			SECONDARY ROUTE NB	SIGNAL	

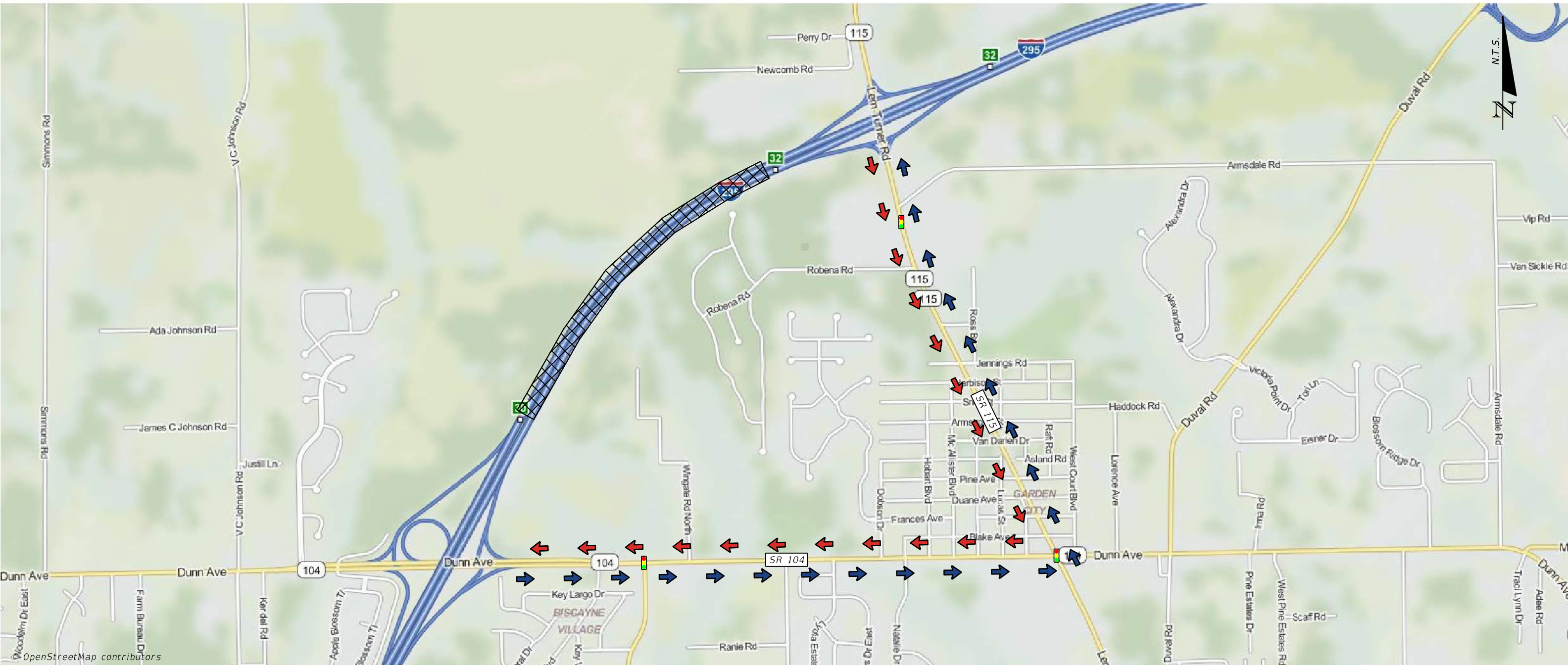
US 1 (SR 15) TO SR 104 (DUNN AVE)



NOTES		LEGEND	
PRIMARY	NB	NORTHBOUND VEHICLES DIVERTED NORTH ON US 1 (NEW KINGS RD) TO SR 104 (DUNN AVE) EAST TO I-295.	AREA OF CLOSURE
	SB	SOUTHBOUND VEHICLES DIVERTED WEST ON SR 104 (DUNN AVE) TO US 1 (NEW KINGS RD) SOUTH TO I-295.	PRIMARY ROUTE SB
SECONDARY	NB	N/A	PRIMARY ROUTE NB
	SB	N/A	SECONDARY ROUTE SB
			SECONDARY ROUTE NB

	FIRE STATION	
	HOSPITAL	
	POLICE STATION	
	SCHOOL	
	SIGNAL	

SR 104 (DUNN AVE) TO SR 115 (LEM TURNER RD)



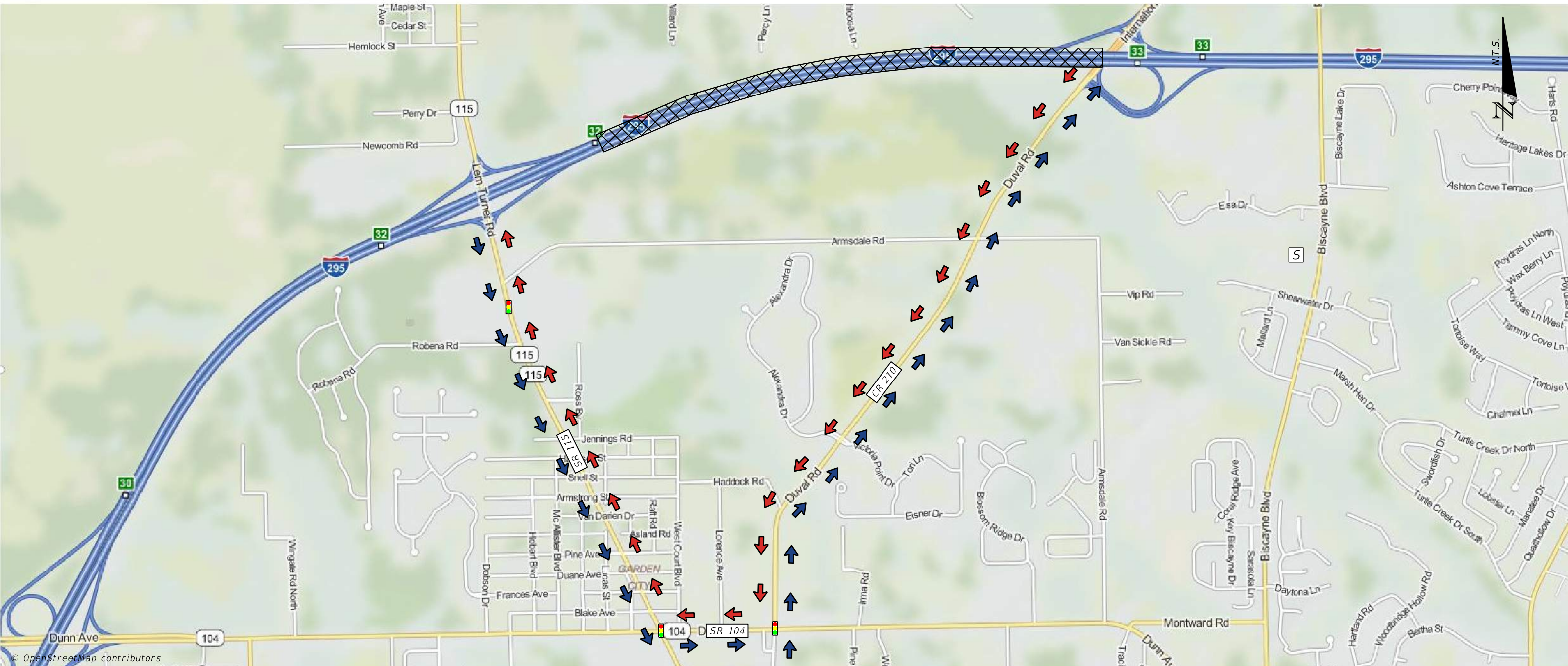
NOTES		LEGEND	
PRIMARY	NB	NORTHBOUND VEHICLES DIVERTED EAST ON SR 104 (DUNN AVE) TO SR 115 (LEM TURNER RD) NORTH TO I-295.	AREA OF CLOSURE
	SB	SOUTHBOUND VEHICLES DIVERTED SOUTH ON SR 115 (LEM TURNER RD) TO SR 104 (DUNN AVE) WEST TO I-295.	PRIMARY ROUTE SB
SECONDARY	NB	N/A	PRIMARY ROUTE NB
	SB	N/A	SECONDARY ROUTE SB
			SECONDARY ROUTE NB

	FIRE STATION	[F]
	HOSPITAL	[H]
	POLICE STATION	[P]
	SCHOOL	[S]
	SIGNAL	[Signal]



FEBRUARY 2022

SR 115 (LEM TURNER RD) TO CR 110 (DUVAL RD)



NOTES

PRIMARY

NB NORTHBOUND VEHICLES DIVERTED SOUTH ON SR 115 (LEM TURNER RD) TO SR 104 (DUNN AVE) EAST TO CR 110 (DUVAL RD) NORTH TO I-295.

SB SOUTHBOUND VEHICLES DIVERTED SOUTH ON CR 110 (DUVAL RD) TO SR 104 (DUNN AVE) WEST TO SR 115 (LEM TURNER RD) NORTH TO I-295.

SECONDARY

NB N/A

SB N/A

LEGEND

AREA OF CLOSURE



FIRE STATION



PRIMARY ROUTE SB



HOSPITAL



PRIMARY ROUTE NB



POLICE STATION



SECONDARY ROUTE SB



SCHOOL



SECONDARY ROUTE NB



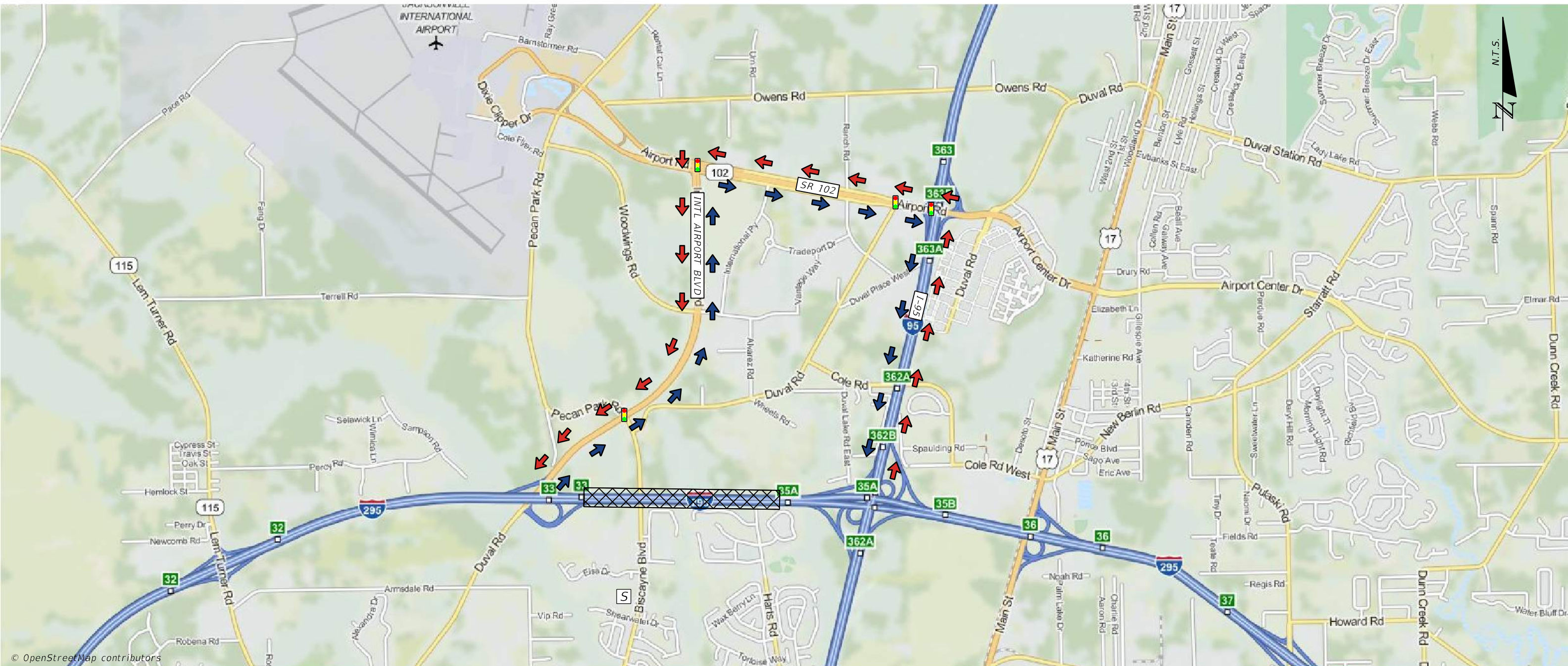
SIGNAL





FEBRUARY 2022

CR 110 (DUVAL RD) TO I-95



© OpenStreetMap contributors

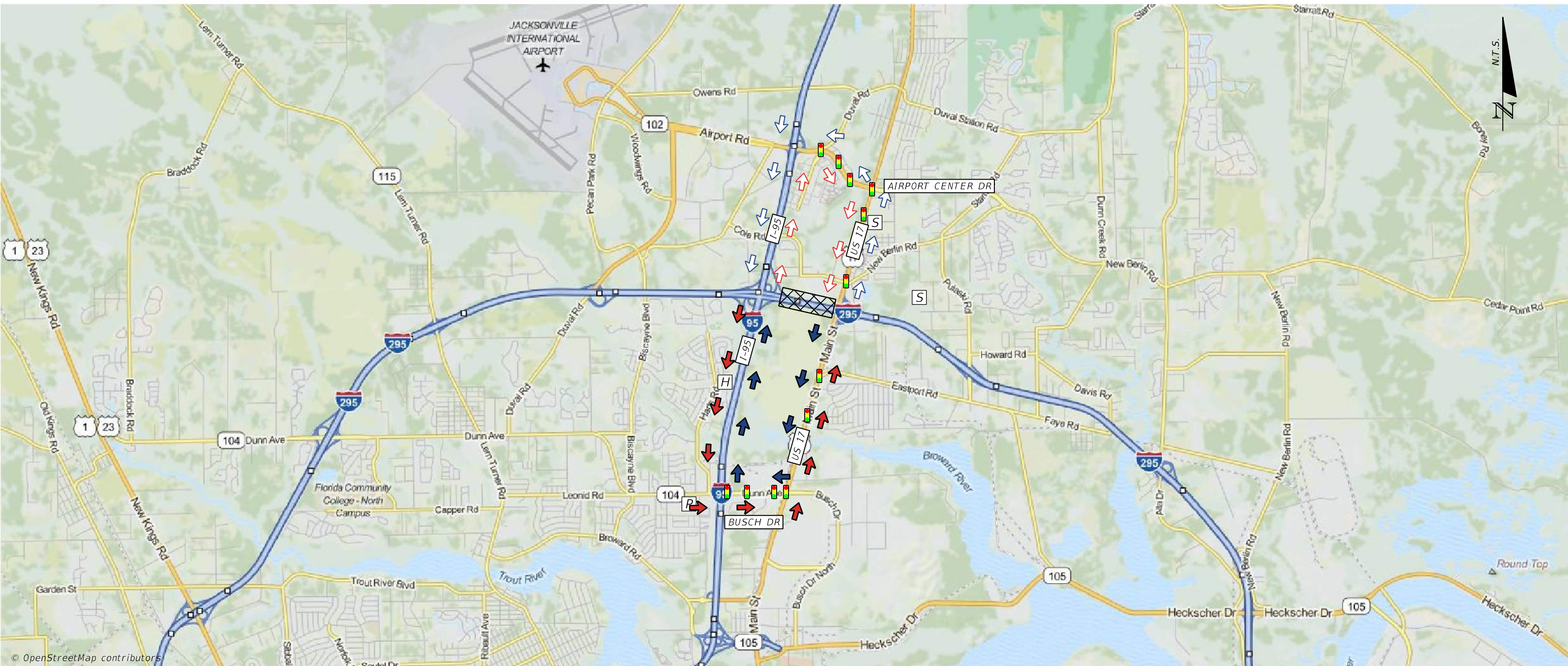
NOTES		LEGEND	
PRIMARY	NB	NORTHBOUND VEHICLES DIVERTED NORTH ON CR 110 (DUVAL RD) TO INTERNATIONAL AIRPORT BLVD NORTH TO SR 102 (AIRPORT RD) EAST TO I-95 SOUTH TO I-295.	AREA OF CLOSURE
	SB	SOUTHBOUND VEHICLES DIVERTED NORTH ON I-95 TO SR 102 (AIRPORT RD) WEST TO INTERNATIONAL AIRPORT BLVD SOUTH TO CR 110 (DUVAL RD) SOUTH TO I-295.	PRIMARY ROUTE SB
SECONDARY	NB	N/A	PRIMARY ROUTE NB
	SB	N/A	SECONDARY ROUTE SB
			SECONDARY ROUTE NB

	FIRE STATION	
	HOSPITAL	
	POLICE STATION	
	SCHOOL	
	SIGNAL	



FEBRUARY 2022

I-95 TO US 17 (SR 5)



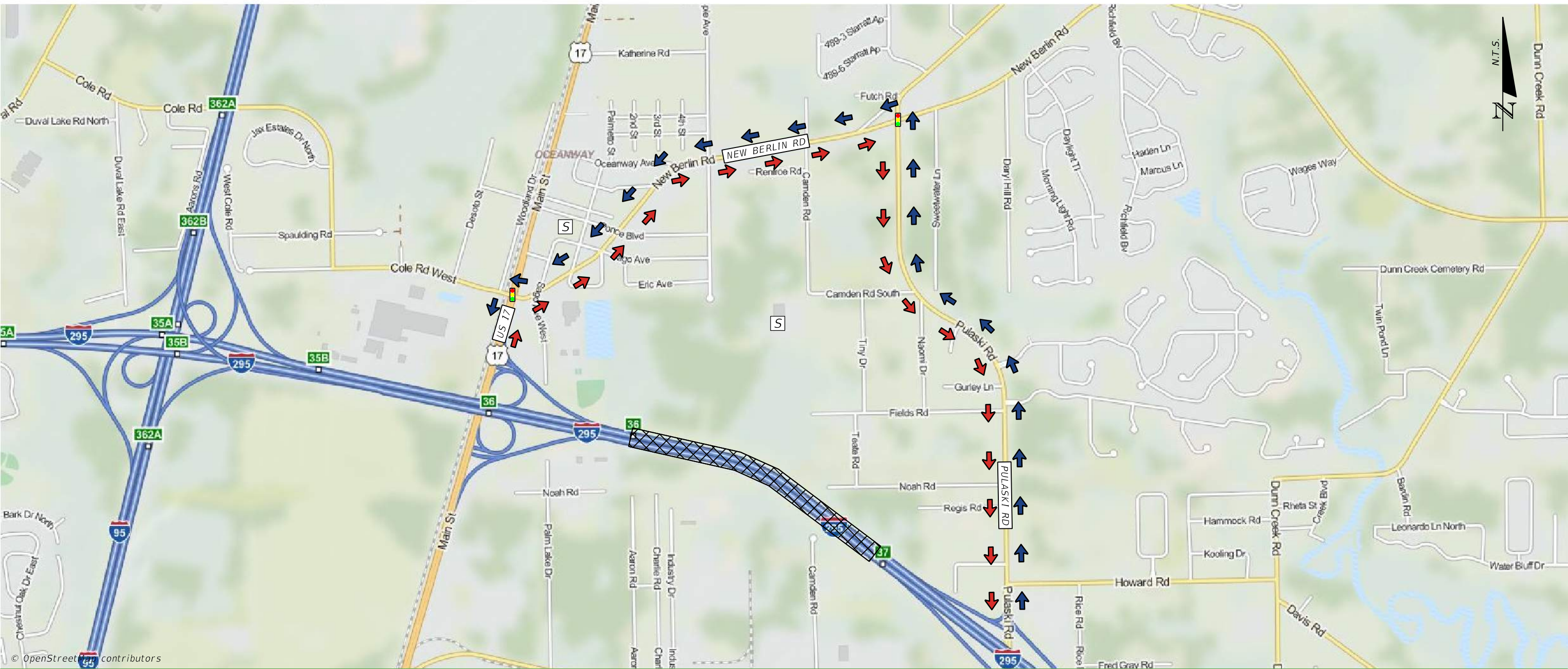
© OpenStreetMap contributors

NOTES		LEGEND	
PRIMARY	NB	NORTHBOUND VEHICLES DIVERTED SOUTH ON US 17 (MAIN ST N) TO BUSCH DR WEST TO I-95 NORTH TO I-295.	AREA OF CLOSURE
	SB	SOUTHBOUND VEHICLES DIVERTED SOUTH ON I-95 TO BUSCH DR EAST TO US 17 (MAIN ST N) NORTH TO I-295.	PRIMARY ROUTE SB
SECONDARY	NB	NORTHBOUND VEHICLES DIVERTED NORTH ON US 17 (SR 5) TO AIRPORT CENTER DR WEST TO CR 110 (DUVAL RD) WEST TO I-95 SOUTH TO I-295.	PRIMARY ROUTE NB
	SB	SOUTHBOUND VEHICLES DIVERTED NORTH ON I-95 TO CR 110 (DUVAL RD) EAST TO AIRPORT CENTER DR EAST TO US 17 (SR 5) SOUTH TO I-295.	SECONDARY ROUTE SB
			SECONDARY ROUTE NB
			FIRE STATION
			HOSPITAL
			POLICE STATION
			SCHOOL
			SIGNAL



FEBRUARY 2022

US 17 (SR 5) TO PULASKI RD



NOTES

PRIMARY

NB NORTHBOUND VEHICLES DIVERTED NORTH ON PULASKI RD TO NEW BERLIN RD WEST TO US 17 (SR 5) SOUTH TO I-295.

SB SOUTHBOUND VEHICLES DIVERTED NORTH ON US 17 (SR 5) TO NEW BERLIN RD EAST TO PULASKI RD SOUTH TO I-295.

SECONDARY

NB N/A

SB N/A

LEGEND

AREA OF CLOSURE



FIRE STATION



PRIMARY ROUTE SB



HOSPITAL



PRIMARY ROUTE NB



POLICE STATION



SECONDARY ROUTE SB



SCHOOL



SECONDARY ROUTE NB



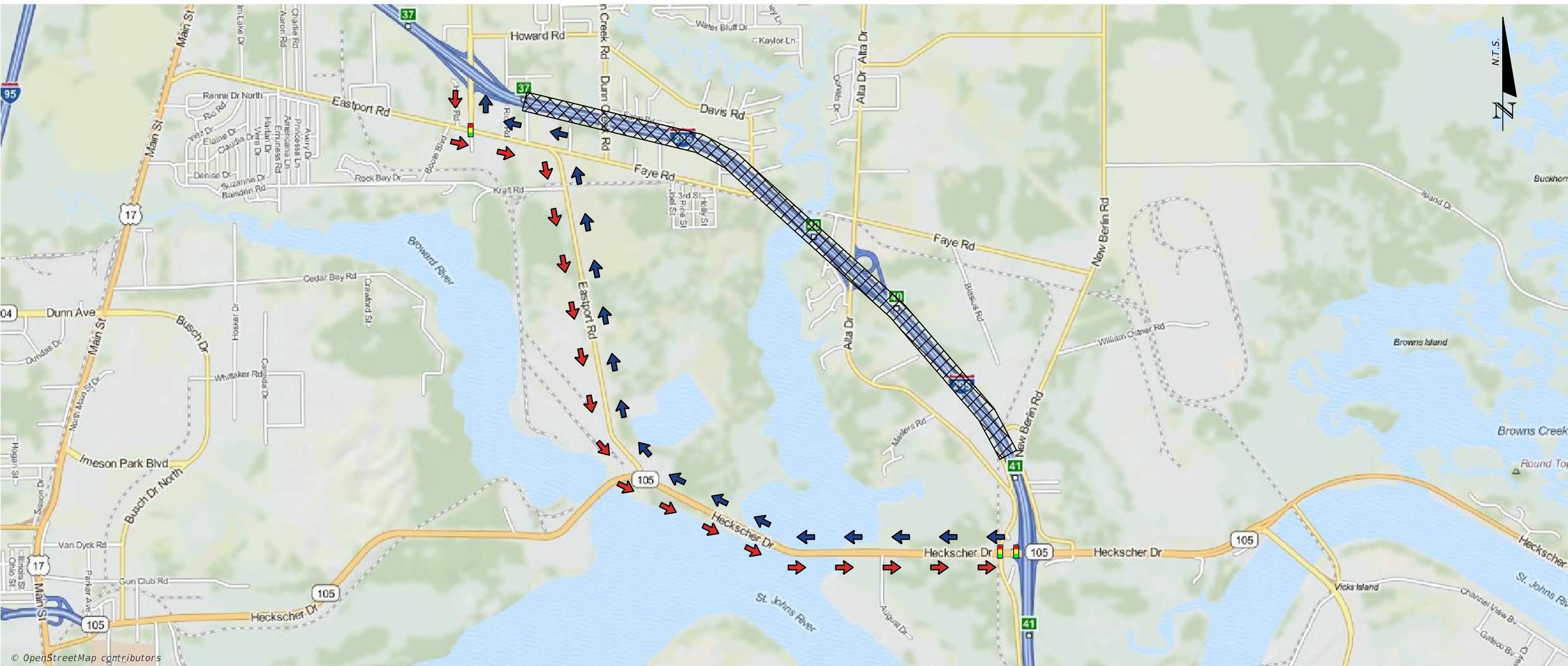
SIGNAL





FEBRUARY 2022

PULASKI RD TO SR 105 (HECKSCHER DR)



© OpenStreetMap contributors

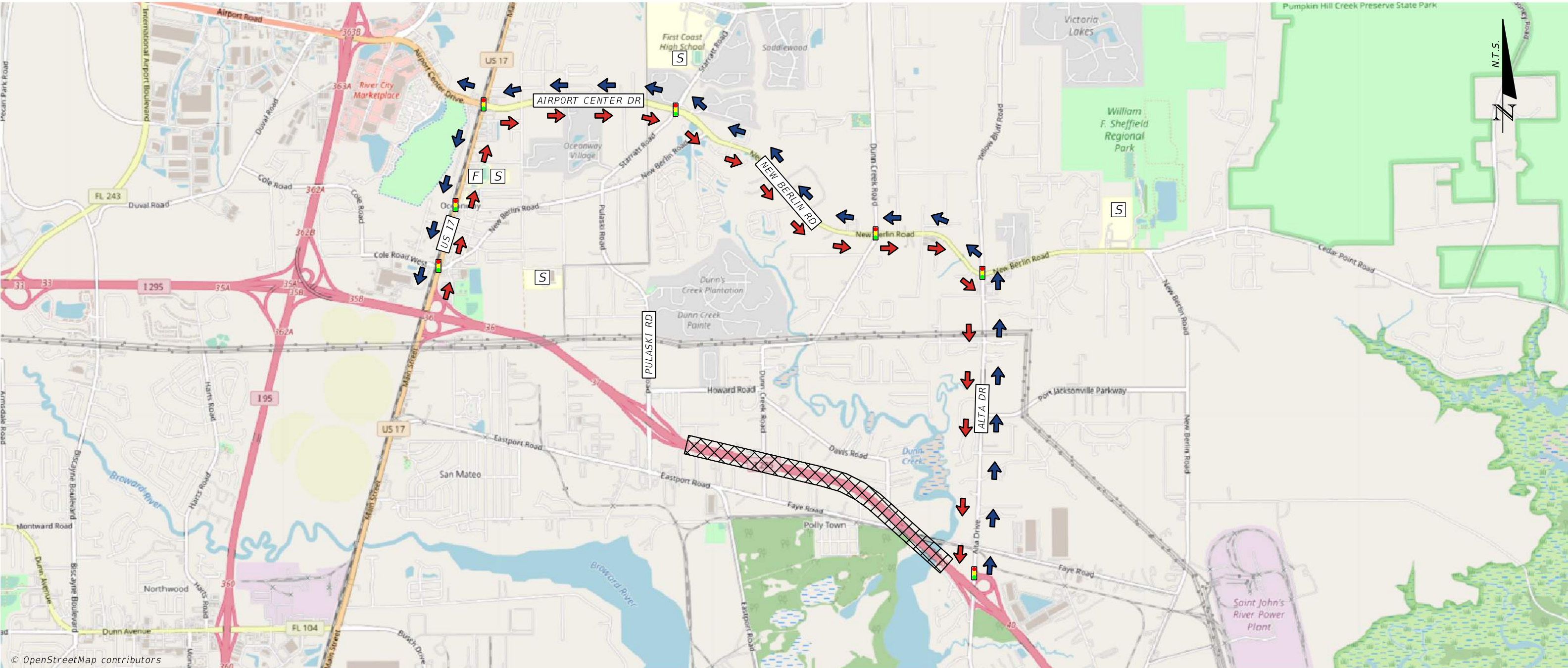
NOTES		LEGEND	
PRIMARY	NB	NORTHBOUND VEHICLES DIVERTED WEST ON SR 105 (HECKSCHER DR) TO EASTPORT RD NORTH TO PULASKI RD NORTH TO I-295.	AREA OF CLOSURE
	SB	SOUTHBOUND VEHICLES DIVERTED SOUTH ON PULASKI RD TO EASTPORT RD SOUTH TO SR 105 (HECKSCHER DR) EAST TO I-295.	PRIMARY ROUTE SB
SECONDARY	NB	N/A	PRIMARY ROUTE NB
	SB	N/A	SECONDARY ROUTE SB
			SECONDARY ROUTE NB

	FIRE STATION	
	HOSPITAL	
	POLICE STATION	
	SCHOOL	
	SIGNAL	



FEBRUARY 2022

PULASKI RD TO ALTA DR



NOTES

PRIMARY

NB NORTHBOUND VEHICLES DIVERTED NORTH ON ALTA DR TO NEW BERLIN RD WEST TO US 17 SOUTH TO I-295 NORTH

SB SOUTHBOUND VEHICLES DIVERTED NORTH ON US 17 TO AIRPORT CENTER DR EAST TO ALTA DR SOUTH TO I-295 SOUTH

SECONDARY

NB N/A

SB N/A

LEGEND

AREA OF CLOSURE



FIRE STATION



PRIMARY ROUTE SB



HOSPITAL



PRIMARY ROUTE NB



POLICE STATION



SECONDARY ROUTE SB



SCHOOL



SECONDARY ROUTE NB



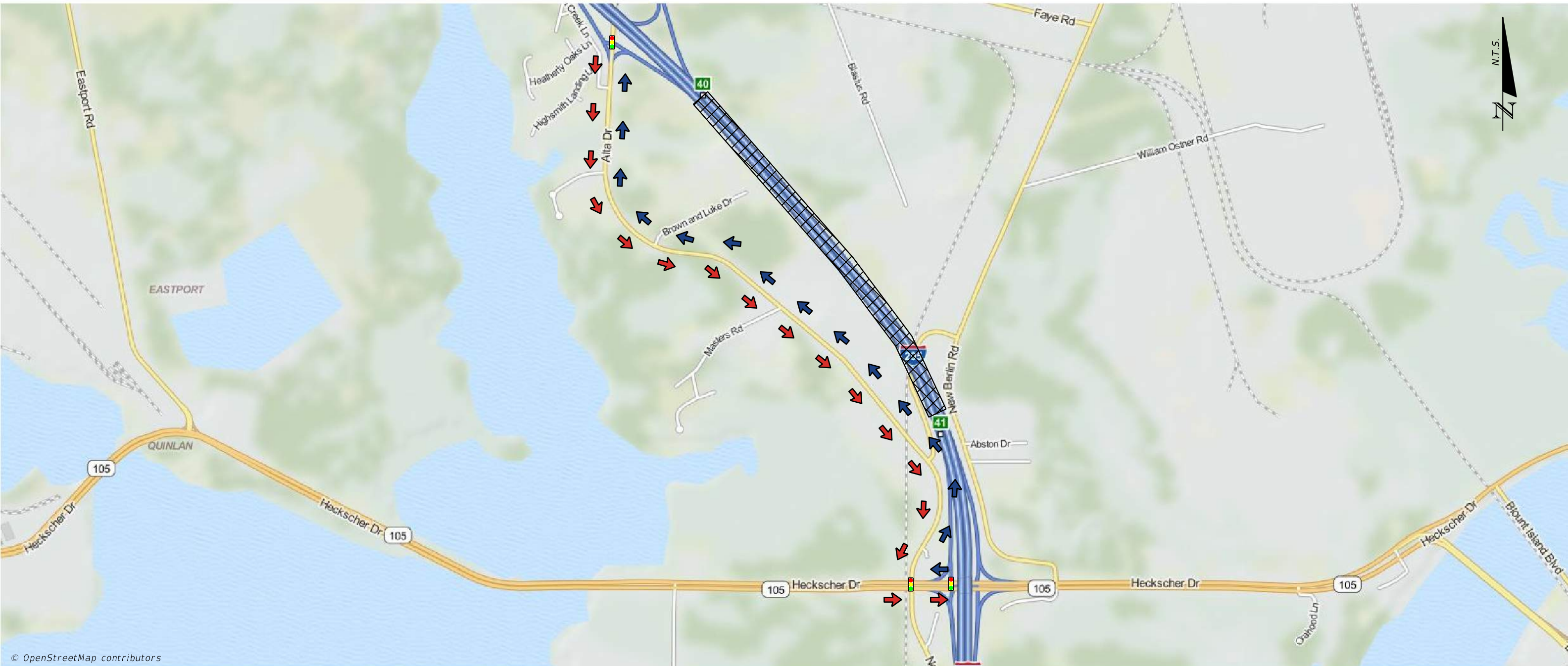
SIGNAL





FEBRUARY 2022

ALTA DR TO SR 105 (HECKSCHER DR)



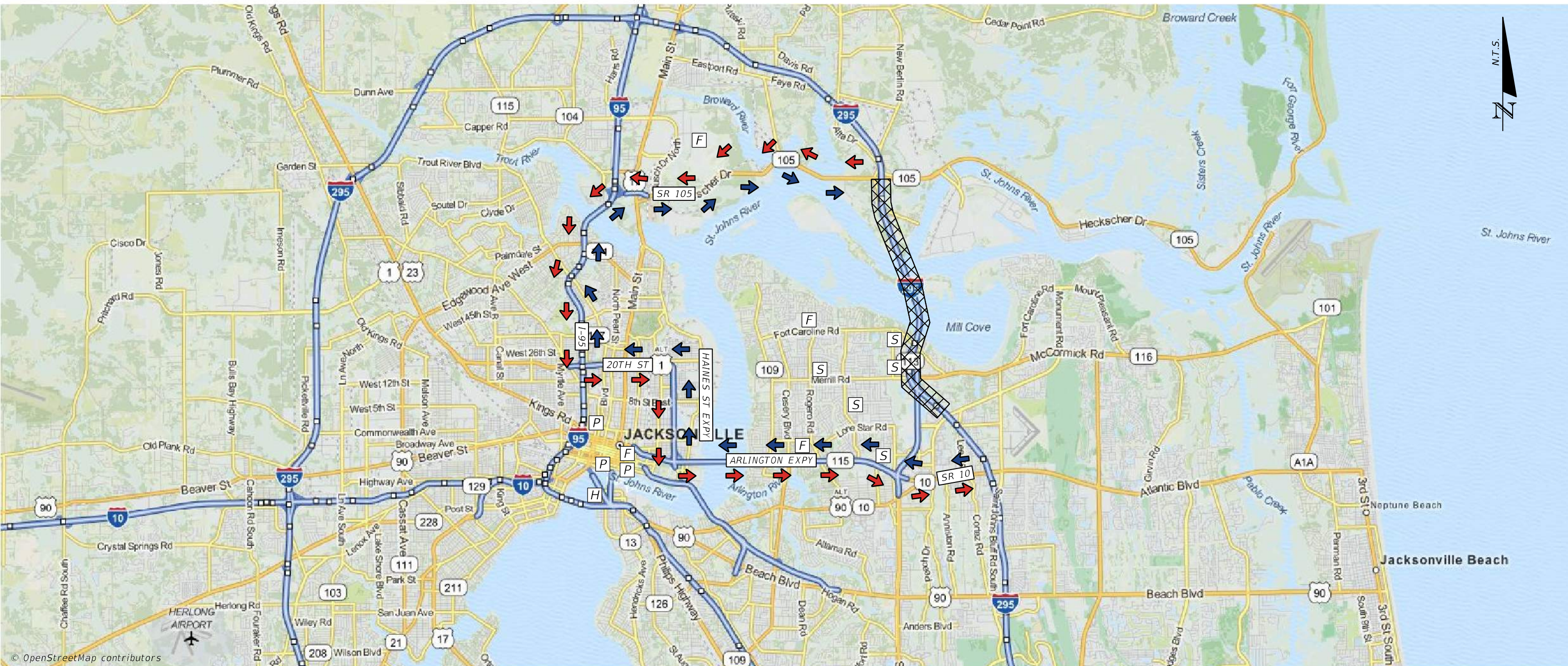
© OpenStreetMap contributors

NOTES				LEGEND	
PRIMARY	NB	NORTHBOUND VEHICLES DIVERTED WEST ON SR 105 (HECKSCHER DR) TO ALTA DR NORTH TO I-295.		AREA OF CLOSURE	FIRE STATION [F]
	SB	SOUTHBOUND VEHICLES DIVERTED SOUTH ON ALTA DR TO SR 105 (HECKSCHER DR) EAST TO I-295.		PRIMARY ROUTE SB	HOSPITAL [H]
SECONDARY	NB	N/A		PRIMARY ROUTE NB	POLICE STATION [P]
	SB	N/A		SECONDARY ROUTE SB	SCHOOL [S]
				SECONDARY ROUTE NB	SIGNAL [Signal]



FEBRUARY 2022

SR 105 (HECKSCHER DR) TO MONUMENT RD



NOTES

PRIMARY

NB

NORTHBOUND VEHICLES DIVERTED WEST ON SR 10 (ATLANTIC BLVD) TO ARLINGTON EXPWAY WEST TO HAINES ST EXPWAY NORTH TO 20TH ST EXPWAY WEST TO I-95 NORTH TO SR 105 (HECKSCHER DR) EAST TO I-295.

SB

SOUTHBOUND VEHICLES DIVERTED WEST ON SR 105 (HECKSCHER DR) TO I-95 SOUTH TO 20TH ST EXPWAY EAST TO HAINES ST EXPWAY SOUTH TO ARLINGTON EXPWAY EAST TO SR 10 (ATLANTIC BLVD) EAST TO I-295.

SECONDARY

NB

N/A

SB

N/A

LEGEND

AREA OF CLOSURE



FIRE STATION



PRIMARY ROUTE SB



HOSPITAL



PRIMARY ROUTE NB



POLICE STATION



SECONDARY ROUTE SB



SCHOOL



SECONDARY ROUTE NB

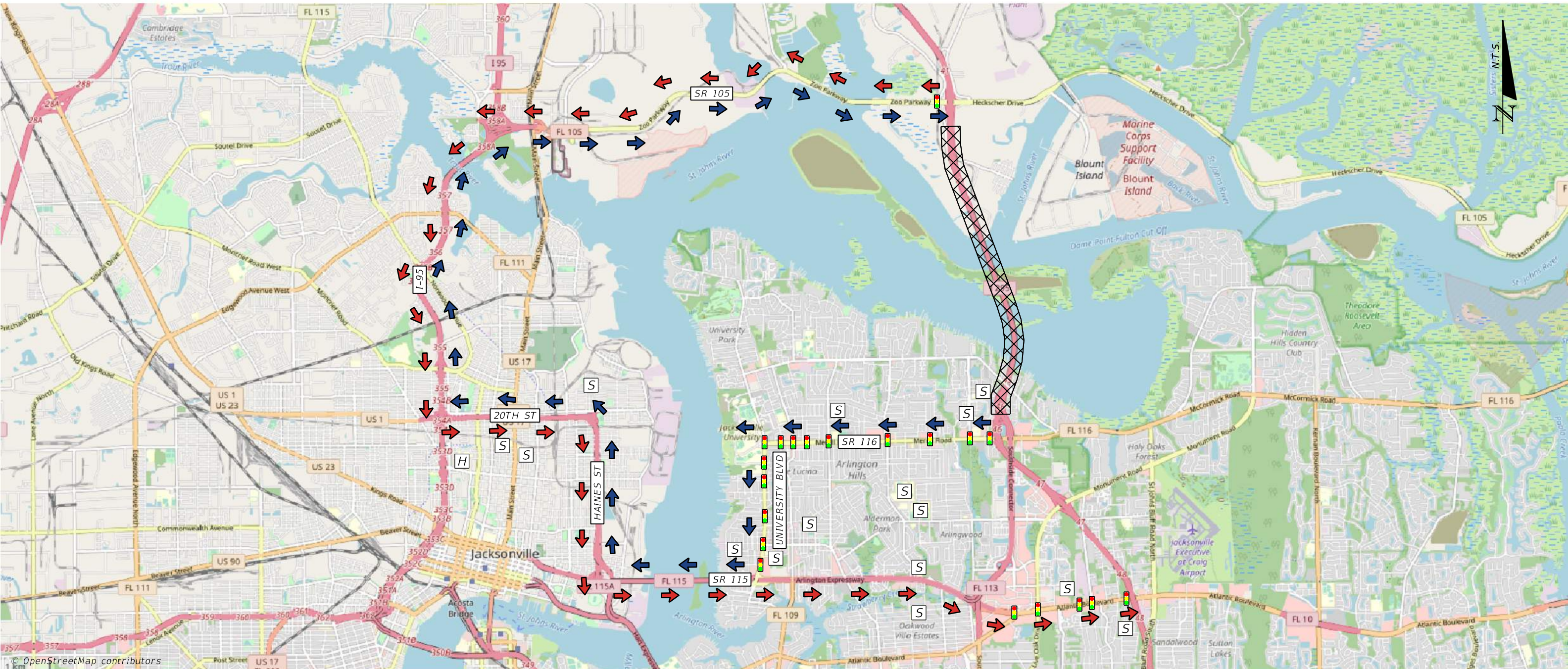


SIGNAL



SR 105 (HECKSCHER DR) TO SR 116 (MERRILL RD)

FEBRUARY 2022

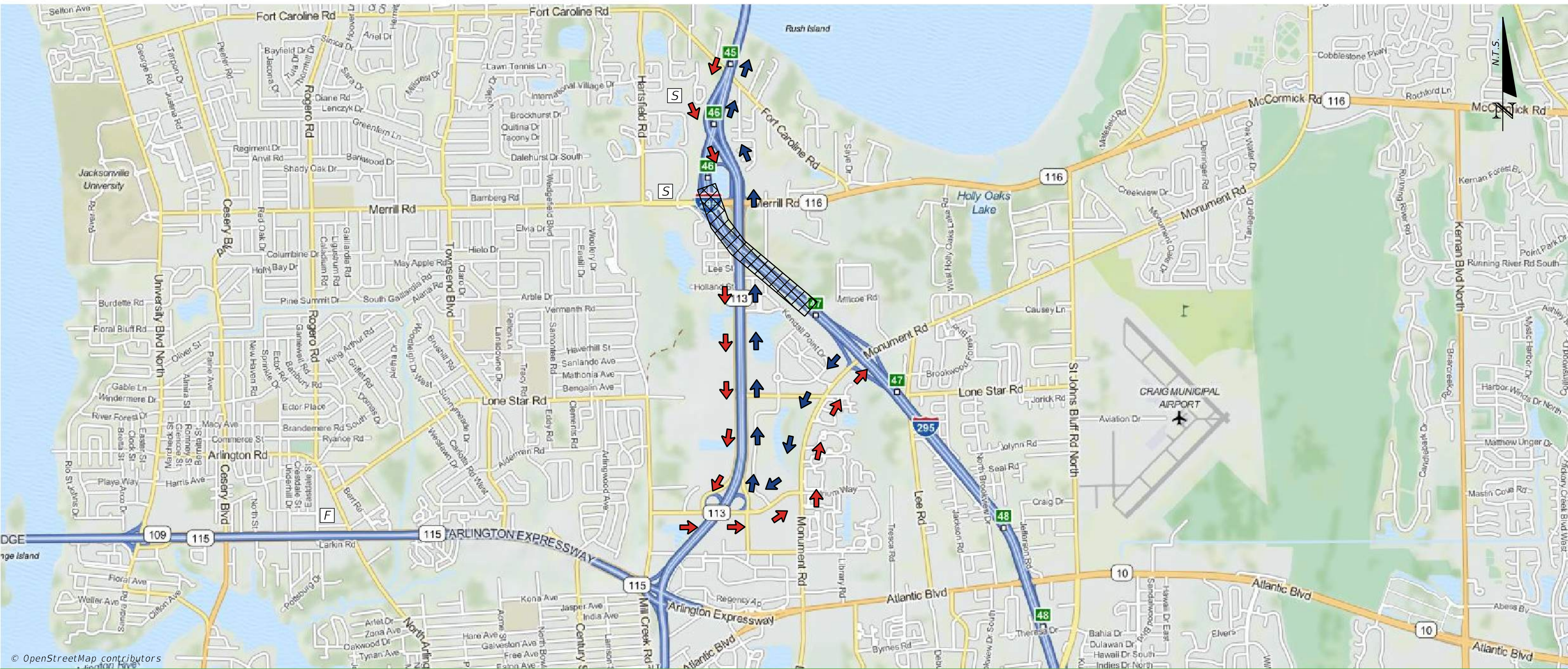


NOTES		LEGEND				
PRIMARY	NB	NORTHBOUND VEHICLES DIVERTED WEST ON MERRILL RD TO UNIVERSITY BLVD SOUTH TO ARLINGTON EXPRESSWAY WEST TO HAINES ST EXPRESSWAY NORTH TO 20TH ST EXPRESSWAY WEST TO I-95 NORTH TO SR 105 (HECKSCHER DR) EAST TO I-295	AREA OF CLOSURE		FIRE STATION	
	SB	SOUTHBOUND VEHICLES DIVERTED WEST ON SR 105 (HECKSCHER DR) TO I-95 SOUTH TO 20TH ST EXPRESSWAY EAST TO HAINES ST EXPRESSWAY SOUTH TO ARLINGTON EXPRESSWAY EAST TO SR 10 (ATLANTIC BLVD) EAST TO I-295	PRIMARY ROUTE SB		HOSPITAL	
SECONDARY	NB	N/A	PRIMARY ROUTE NB		POLICE STATION	
	SB	N/A	SECONDARY ROUTE SB		SCHOOL	
			SECONDARY ROUTE NB		SIGNAL	



FEBRUARY 2022

MERRIL RD TO MONUMENT RD



© OpenStreetMap contributors

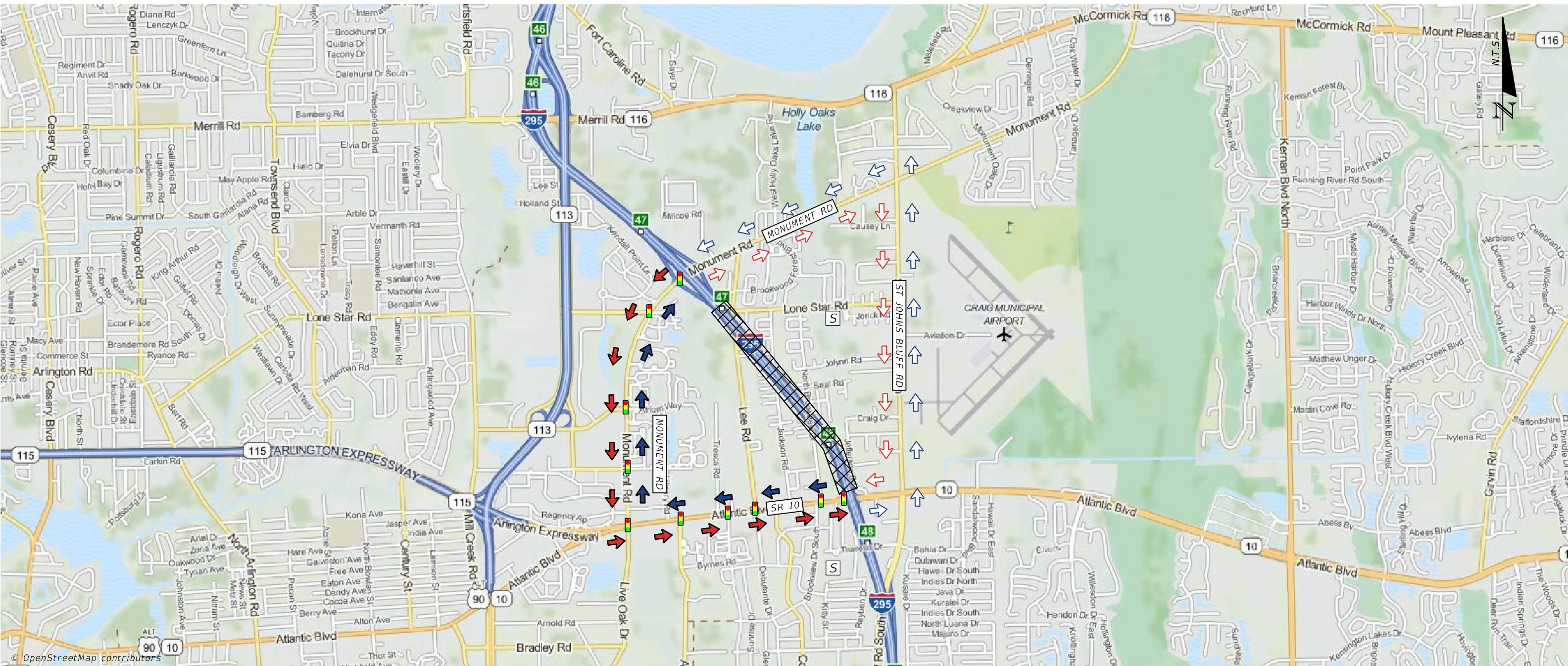
NOTES		LEGEND	
PRIMARY	NB	NORTHBOUND VEHICLES DIVERTED SOUTH ON MONUMENT RD TO N. REGENCY SQUARE BLVD WEST TO SR 113 NORTH TO I-295.	AREA OF CLOSURE
	SB	SOUTHBOUND VEHICLES DIVERTED SOUTH ON SR 113 TO N. REGENCY SQUARE BLVD EAST TO MONUMENT RD NORTH TO I-295.	PRIMARY ROUTE SB
SECONDARY	NB	N/A	PRIMARY ROUTE NB
	SB	N/A	SECONDARY ROUTE SB
			SECONDARY ROUTE NB

	FIRE STATION	[F]
	HOSPITAL	[H]
	POLICE STATION	[P]
	SCHOOL	[S]
	SIGNAL	[Traffic Light]



FEBRUARY 2022

MONUMENT RD TO SR 10 (ATLANTIC BLVD)



NOTES

PRIMARY

NB NORTHBOUND VEHICLES DIVERTED WEST ON SR 10 (ATLANTIC BLVD) TO MONUMENT RD NORTH TO I-295.

SB SOUTHBOUND VEHICLES DIVERTED SOUTH ON MONUMENT RD TO SR 10 (ATLANTIC BLVD) EAST TO I-295.

SECONDARY

NB NORTHBOUND VEHICLE DIVERTED EAST ON SR 10 (ATLANTIC BLVD) TO ST JOHNS BLUFF RD NORTH TO MONUMENT RD WEST TO I-295.

SB SOUTHBOUND VEHICLES DIVERTED EAST ON MONUMENT RD TO ST JOHNS BLUFF RD SOUTH TO SR 10 (ATLANTIC BLVD) WEST TO I-295.

LEGEND

AREA OF CLOSURE



FIRE STATION



PRIMARY ROUTE SB



HOSPITAL



PRIMARY ROUTE NB



POLICE STATION



SECONDARY ROUTE SB



SCHOOL



SECONDARY ROUTE NB



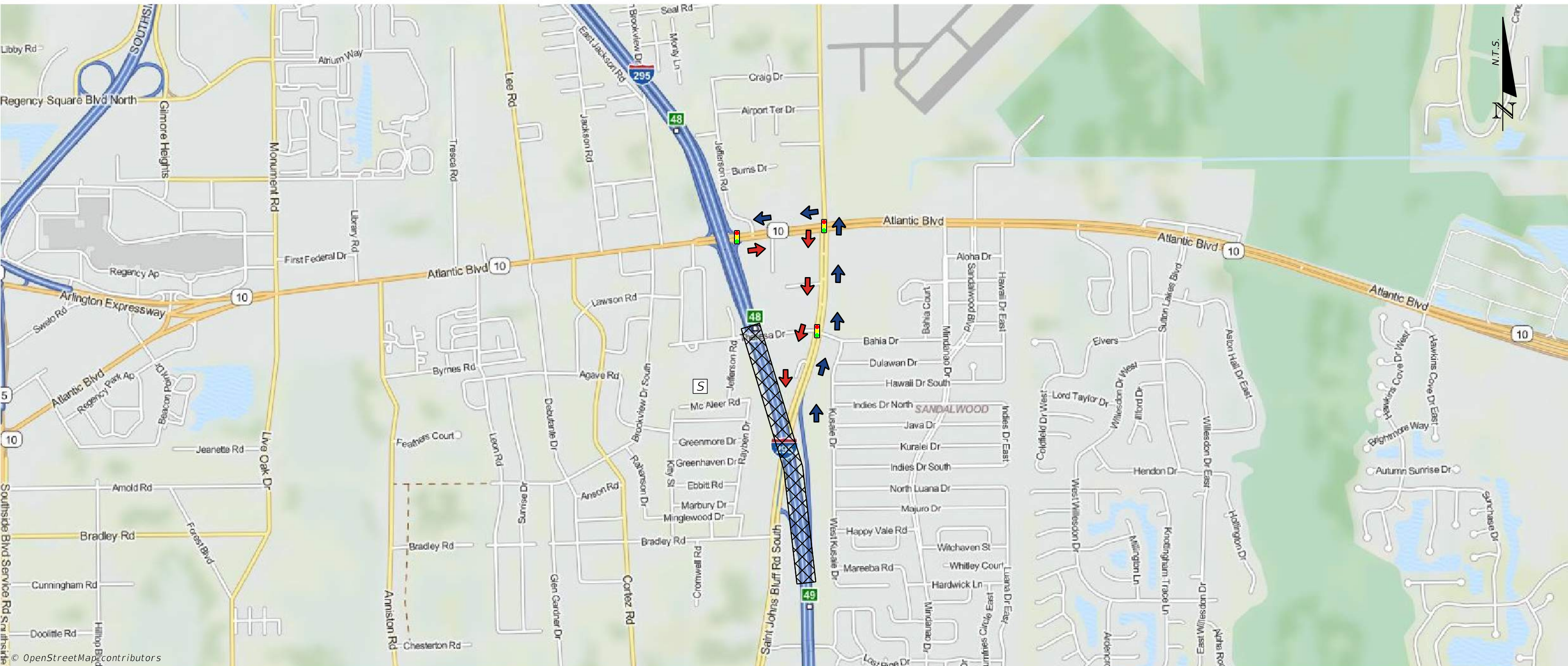
SIGNAL





FEBRUARY 2022

SR 10 (ATLANTIC BLVD) TO ST JOHNS BLUFF RD



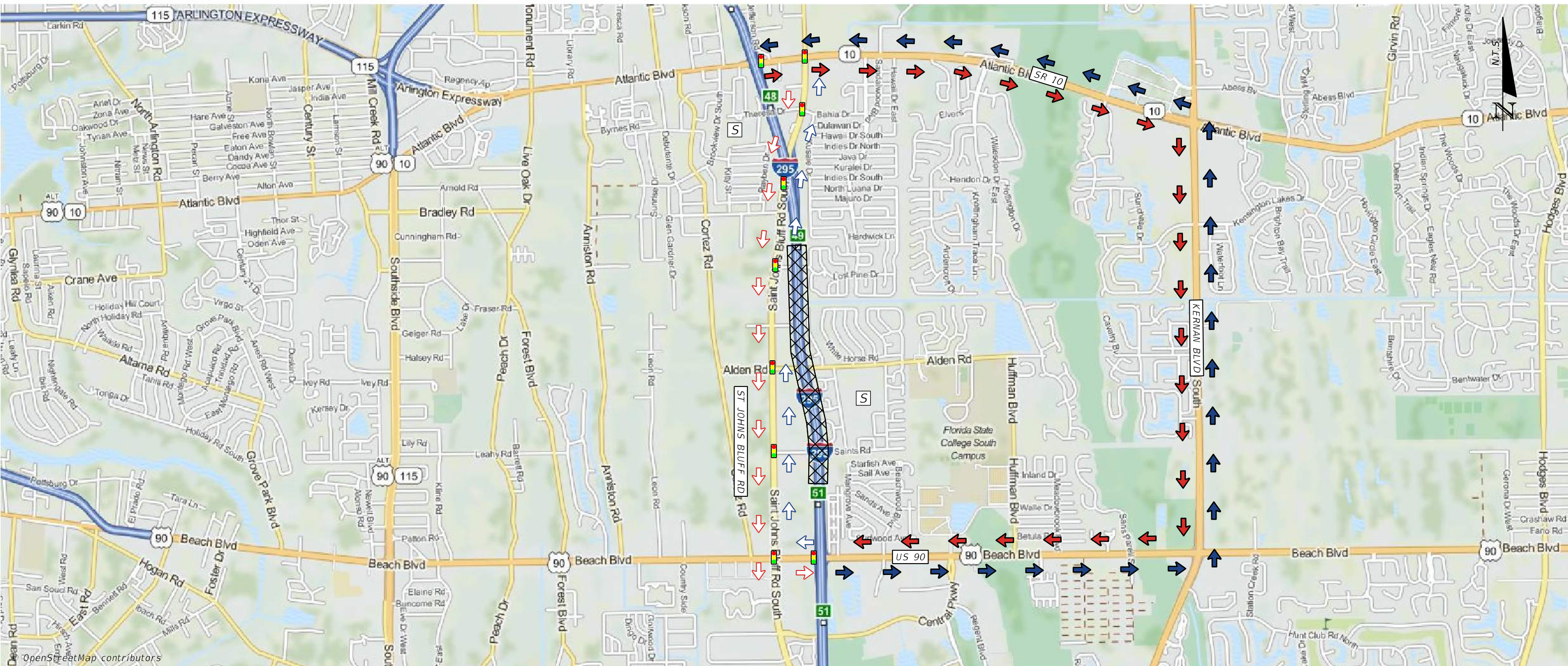
NOTES		PRIMARY		SECONDARY	
	NB	NORTHBOUND VEHICLES DIVERTED NORTH ON ST. JOHNS BLUFF RD TO SR 10 (ATLANTIC BLVD) WEST TO I-295.			
	SB	SOUTHBOUND VEHICLES DIVERTED EAST ON SR 10 (ATLANTIC BLVD) TO ST. JOHNS BLUFF RD SOUTH TO I-295.			
	NB	N/A			
	SB	N/A			

LEGEND	
AREA OF CLOSURE	FIRE STATION [F]
PRIMARY ROUTE SB	HOSPITAL [H]
PRIMARY ROUTE NB	POLICE STATION [P]
SECONDARY ROUTE SB	SCHOOL [S]
SECONDARY ROUTE NB	SIGNAL [Signal]



US 90 (BEACH BLVD) TO SR 10 (ATLANTIC BLVD)

FEBRUARY 2022

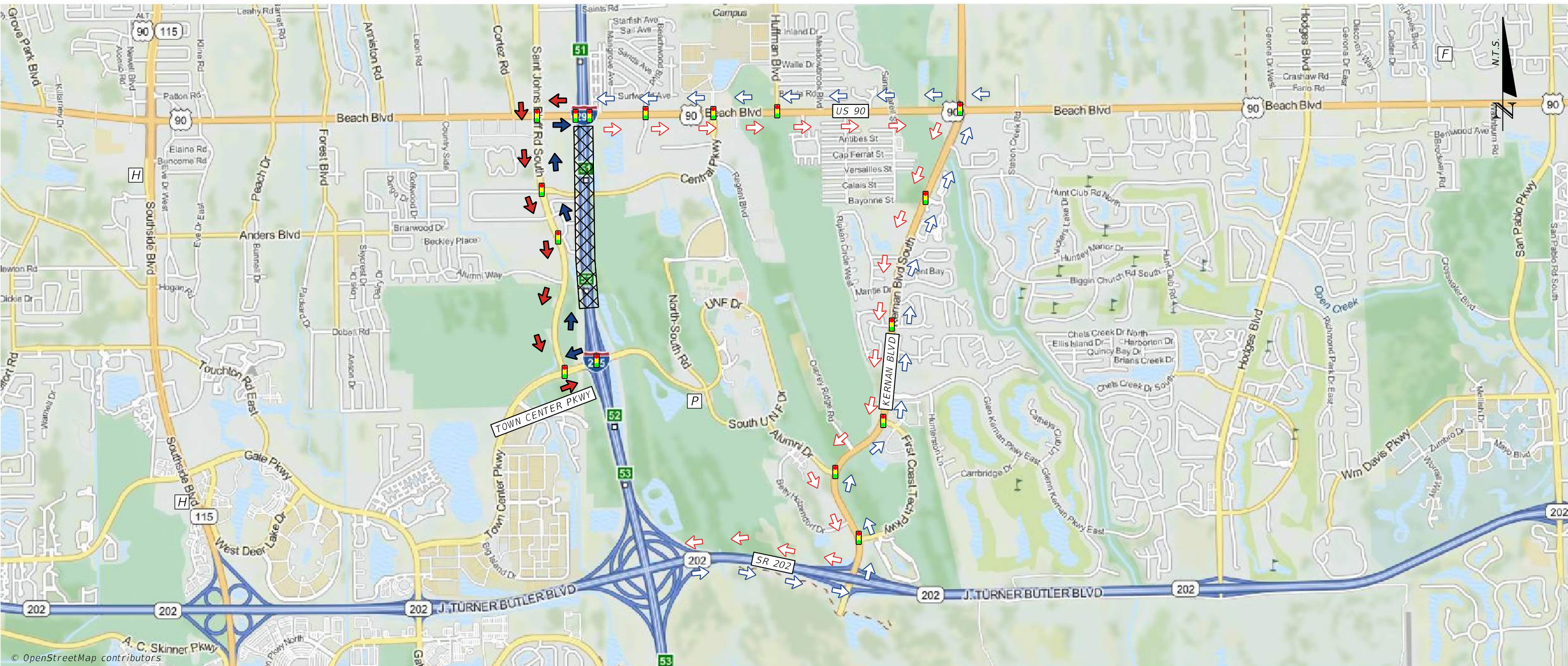


NOTES		LEGEND	
PRIMARY	NB	NORTHBOUND VEHICLES DIVERTED EAST ON US 90 (BEACH BLVD) TO KERMAN BLVD NORTH TO SR 10 (ATLANTIC BLVD) WEST TO SR 9A.	AREA OF CLOSURE
	SB	SOUTHBOUND VEHICLES DIVERTED EAST ON SR 10 (ATLANTIC BLVD) TO KERMAN BLVD SOUTH TO US 90 (BEACH BLVD) WEST TO SR 9A.	PRIMARY ROUTE SB
SECONDARY	NB	NORTHBOUND VEHICLES DIVERTED WEST ON US 90 (BEACH BLVD) TO ST JOHNS BLUFF RD NORTH TO SR 10 (ATLANTIC BLVD) WEST TO I-295.	PRIMARY ROUTE NB
	SB	SOUTHBOUND VEHICLES DIVERTED EAST ON SR 10 (ATLANTIC BLVD) TO ST JOHNS BLUFF RD SOUTH TO SR 90 (BEACH BLVD) EAST TO I-295.	SECONDARY ROUTE SB
			SECONDARY ROUTE NB
			FIRE STATION
			HOSPITAL
			POLICE STATION
			SCHOOL
			SIGNAL



FEBRUARY 2022

US 90 (BEACH BLVD) TO TOWN CENTER PKWY



NOTES

PRIMARY

NB NORTHBOUND VEHICLES DIVERTED WEST ON TOWN CENTER PKWY TO ST JOHNS BLUFF RD NORTH TO US 90 (BEACH BLVD) EAST TO I-295.

SB SOUTHBOUND VEHICLES DIVERTED WEST ON US 90 (BEACH BLVD) TO ST JOHNS BLUFF RD SOUTH TO TOWN CENTER PKWY EAST TO I-295.

SECONDARY

NB NORTHBOUND VEHICLES DIVERTED EAST ON SR 202 (BUTLER BLVD) TO KERNAN BLVD NORTH TO US 90 (BEACH BLVD) WEST TO I-295.

SB SOUTHBOUND VEHICLES DIVERTED EAST ON US 90 (BEACH BLVD) TO KERNAN BLVD SOUTH TO SR 202 (BUTLER BLVD) WEST TO I-295.

LEGEND

AREA OF CLOSURE



FIRE STATION



PRIMARY ROUTE SB



HOSPITAL



PRIMARY ROUTE NB



POLICE STATION



SECONDARY ROUTE SB



SCHOOL



SECONDARY ROUTE NB



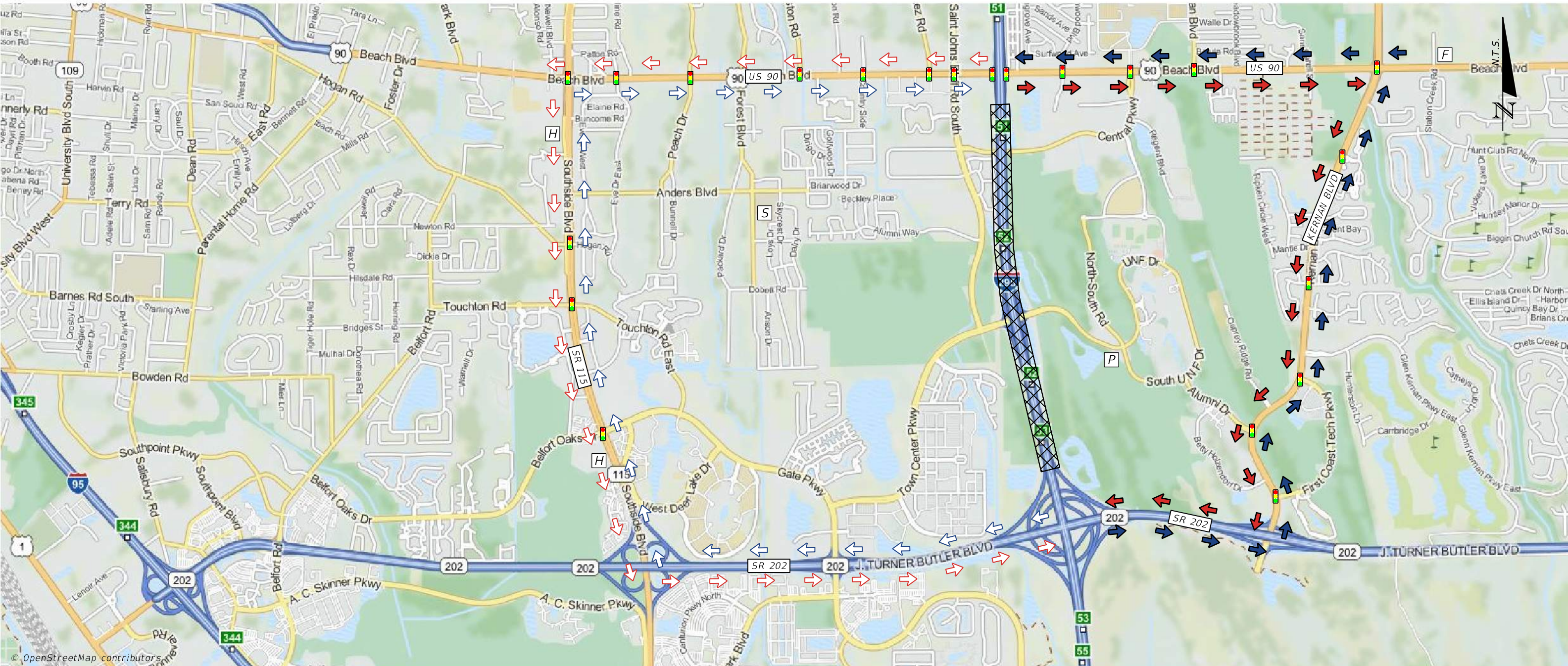
SIGNAL





US 90 (BEACH BLVD) TO SR 202 (J TURNER BUTLER BLVD)

FEBRUARY 2022



NOTES

PRIMARY

NB NORTHBOUND VEHICLES DIVERTED EAST ON SR 202 (BUTLER BLVD) TO KERNAN BLVD NORTH TO US 90 (BEACH BLVD) WEST TO I-295.

SB SOUTHBOUND VEHICLES DIVERTED EAST ON US 90 (BEACH BLVD) TO KERNAN BLVD SOUTH TO SR 202 (BUTLER BLVD) WEST TO I-295.

SECONDARY

NB NORTHBOUND VEHICLES DIVERTED WEST ON SR 202 (J TUNER BUTLER BLVD) TO SR 115 (SOUTHSIDE BLVD) NORTH TO US 90 (BEACH BLVD) EAST TO I-295.

SB SOUTHBOUND VEHICLES DIVERTED WEST ON US 90 (BEACH BLVD) TO SR 115 (SOUTHSIDE BLVD) SOUTH TO SR 202 (J TUNER BUTLER BLVD) EAST TO I-295.

LEGEND

AREA OF CLOSURE



FIRE STATION



PRIMARY ROUTE SB



HOSPITAL



PRIMARY ROUTE NB



POLICE STATION



SECONDARY ROUTE SB



SCHOOL



SECONDARY ROUTE NB



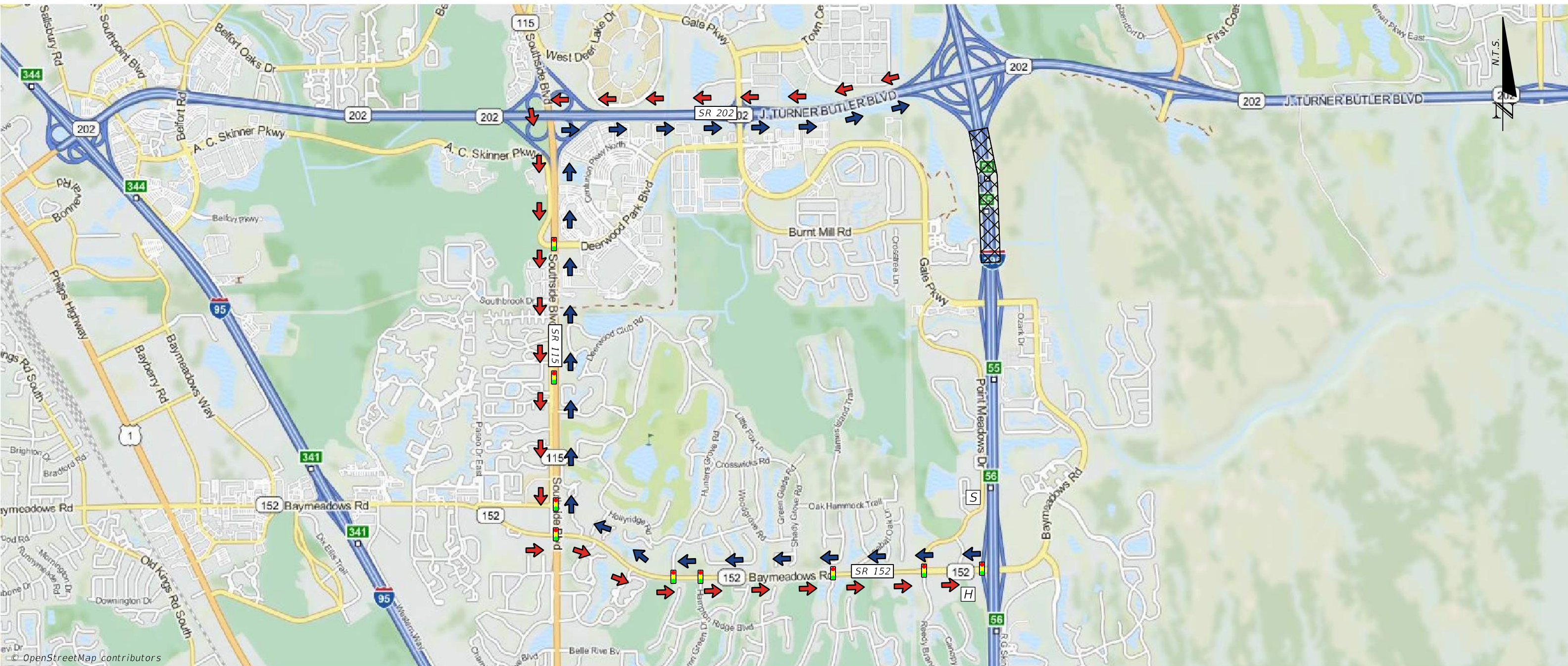
SIGNAL





FEBRUARY 2022

SR 202 (J TURNER BUTLER BLVD) TO GATE PKWY



NOTES

PRIMARY

NB NORTHBOUND VEHICLES DIVERTED WEST ON SR 152 (BAYMEADOWS RD) TO SR 115 (SOUTHSIDE BLVD) NORTH TO SR 202 (BUTLER BLVD) EAST TO I-295.

SB SOUTHBOUND VEHICLES DIVERTED WEST ON SR 202 (BUTLER BLVD) TO SR 115 (SOUTHSIDE BLVD) SOUTH TO SR 152 (BAYMEADOWS RD) EAST TO I-295.

SECONDARY

NB N/A

SB N/A

LEGEND

AREA OF CLOSURE



FIRE STATION



PRIMARY ROUTE SB



HOSPITAL



PRIMARY ROUTE NB



POLICE STATION



SECONDARY ROUTE SB



SCHOOL



SECONDARY ROUTE NB



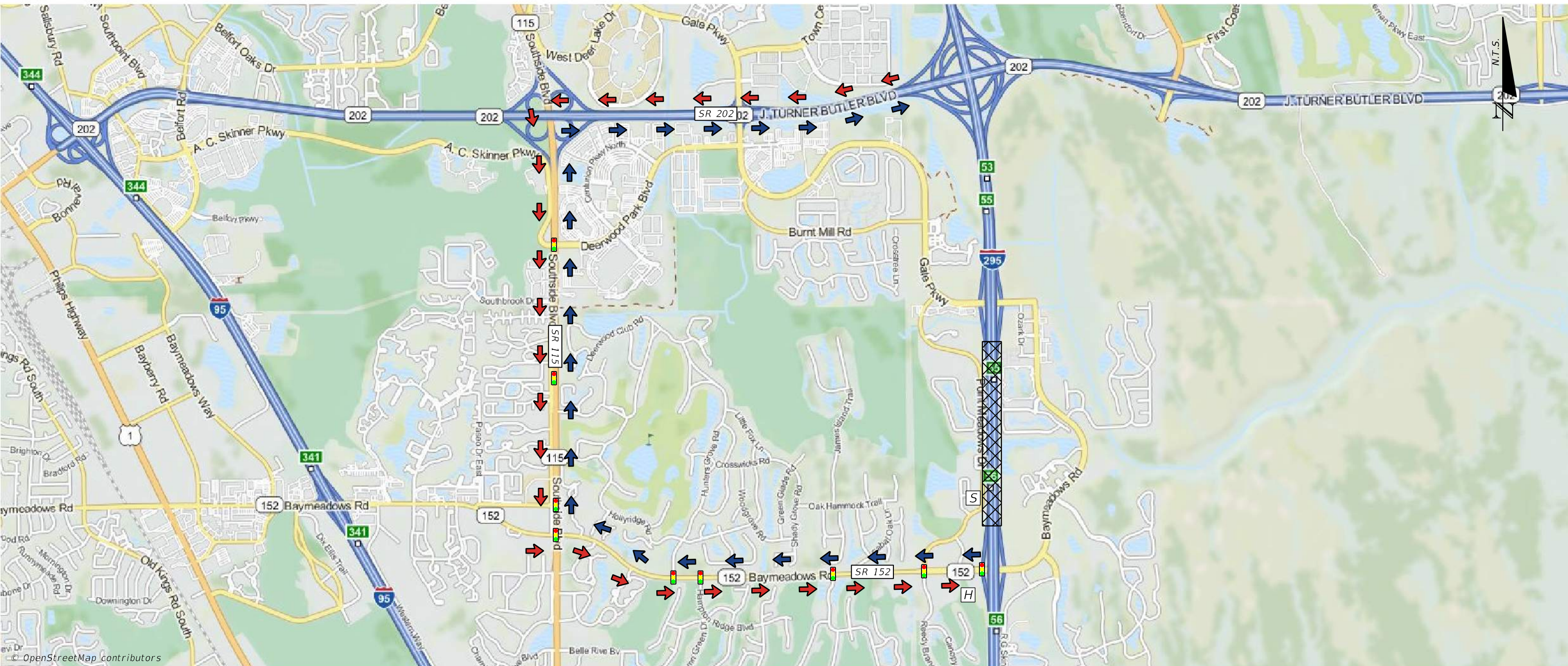
SIGNAL



GATE PKWY TO SR 152 (BAYMEADOWS RD)



FEBRUARY 2022

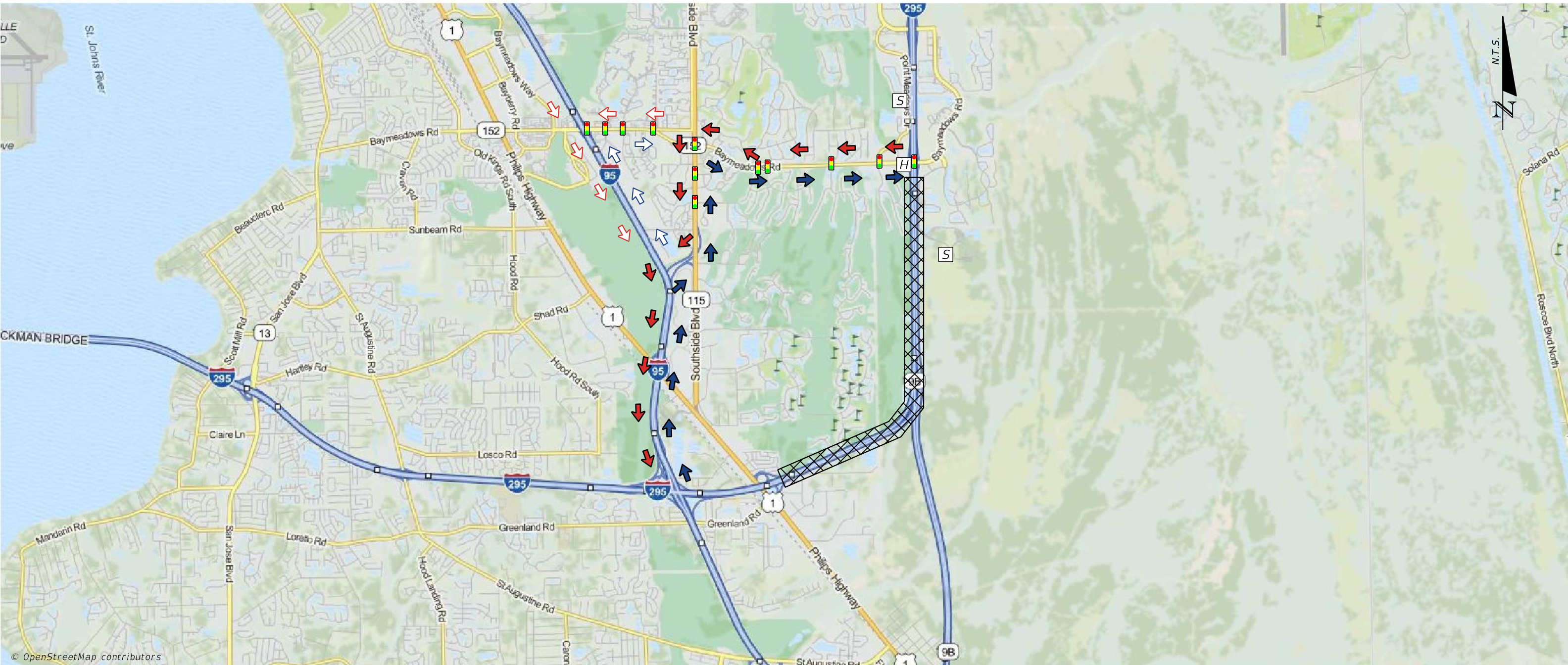


NOTES		PRIMARY		SECONDARY	
	NB	NORTHBOUND VEHICLES DIVERTED WEST ON SR 152 (BAYMEADOWS RD) TO SR 115 (SOUTHSIDE BLVD) NORTH TO SR 202 (BUTLER BLVD) EAST TO I-295.			
	SB	SOUTHBOUND VEHICLES DIVERTED WEST ON SR 202 (BUTLER BLVD) TO SR 115 (SOUTHSIDE BLVD) SOUTH TO SR 152 (BAYMEADOWS RD) EAST TO I-295.			
	NB	N/A			
	SB	N/A			

LEGEND	
AREA OF CLOSURE	FIRE STATION [F]
PRIMARY ROUTE SB	HOSPITAL [H]
PRIMARY ROUTE NB	POLICE STATION [P]
SECONDARY ROUTE SB	SCHOOL [S]
SECONDARY ROUTE NB	SIGNAL [Signal Icon]

SR 152 (BAYMEADOWS RD) TO US 1 (PHILIPS HWY)

FEBRUARY 2022



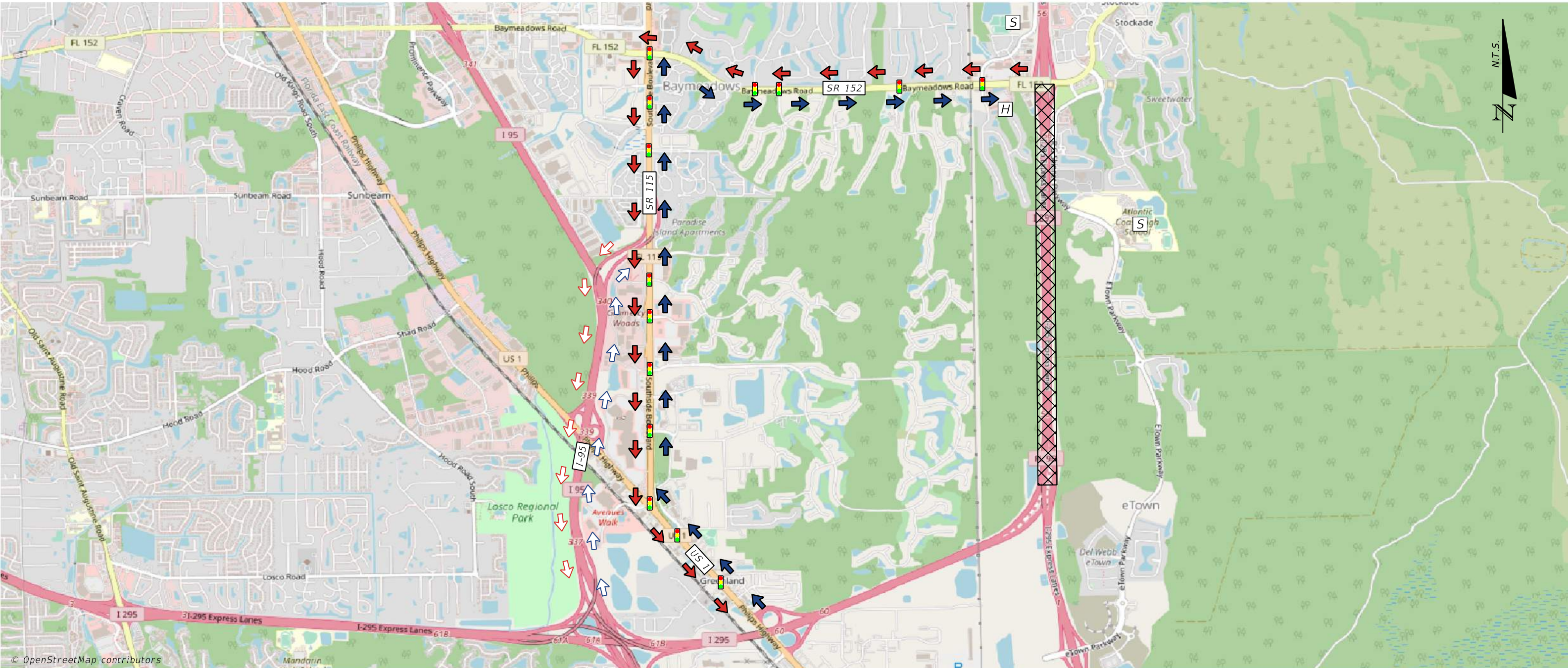
© OpenStreetMap contributors

NOTES		LEGEND	
PRIMARY	NB	NORTHBOUND VEHICLES DIVERTED NORTH ON I-95 TO SR 115 (SOUTHSIDE BLVD) NORTH TO SR 152 (BAYMEADOWS RD) EAST TO I-295.	AREA OF CLOSURE
	SB	SOUTHBOUND VEHICLES DIVERTED WEST ON SR 152 (BAYMEADOWS RD) TO SR 115 (SOUTHSIDE BLVD) SOUTH TO I-95 SOUTH TO I-295.	PRIMARY ROUTE SB
SECONDARY	NB	NORTHBOUND VEHICLES DIVERTED NORTH ON I-95 TO SR 152 (BAYMEADOWS RD) EAST TO SR I-295.	PRIMARY ROUTE NB
	SB	SOUTHBOUND VEHICLES DIVERTED WEST ON SR 152 (BAYMEADOWS RD) TO I-95 SOUTH TO I-295.	SECONDARY ROUTE SB
			SECONDARY ROUTE NB
			FIRE STATION
			HOSPITAL
			POLICE STATION
			SCHOOL
			SIGNAL



FEBRUARY 2022

SR 152 (BAYMEADOWS RD) TO 9B/I-295



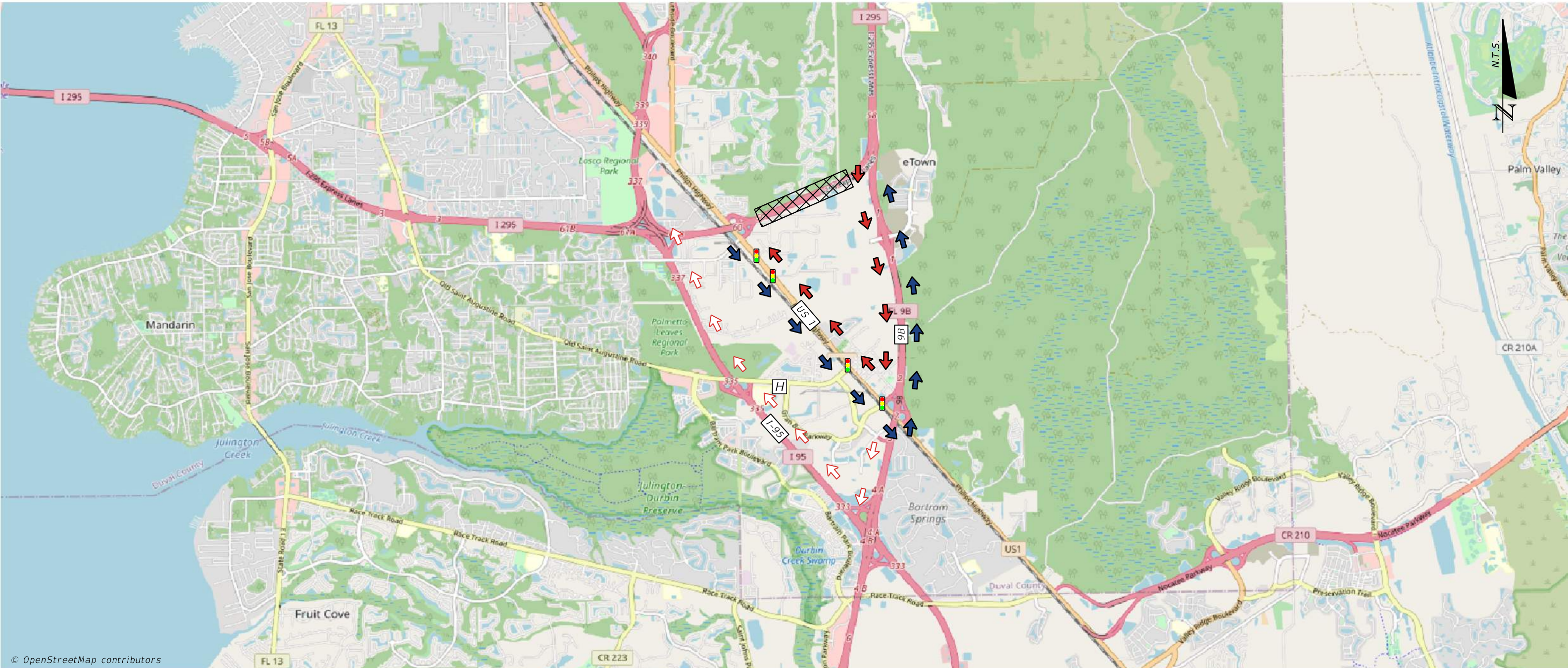
© OpenStreetMap contributors

NOTES		LEGEND	
PRIMARY	NB	NORTHBOUND VEHICLES DIVERTED NORTH ON US 1 (PHILIPS HWY) TO SR 115 (SOUTHSIDE BLVD) NORTH TO SR 152 (BAYMEADOWS RD) EAST TO I-295 NORTH.	AREA OF CLOSURE
	SB	SOUTHBOUND VEHICLES DIVERTED WEST ON SR 152 (BAYMEADOWS RD) TO SR 115 (SOUTHSIDE BLVD) SOUTH TO US 1 (PHILIPS HWY) SOUTH TO I-295 SOUTH	PRIMARY ROUTE SB
SECONDARY	NB	NORTHBOUND VEHICLES DIVERTED NORTH ON I-95 TO SR 115 (SOUTHSIDE BLVD) NORTH TO SR 152 (BAYMEADOWS RD) EAST TO I-295 NORTH.	PRIMARY ROUTE NB
	SB	SOUTHBOUND VEHICLES DIVERTED WEST ON SR 152 (BAYMEADOWS RD) TO SR 115 (SOUTHSIDE BLVD) SOUTH TO I-95 SOUTH TO I-295 SOUTH.	SECONDARY ROUTE SB
			SECONDARY ROUTE NB
			FIRE STATION
			HOSPITAL
			POLICE STATION
			SCHOOL
			SIGNAL



FEBRUARY 2022

9B TO US 1 (PHILIPS HWY)



© OpenStreetMap contributors

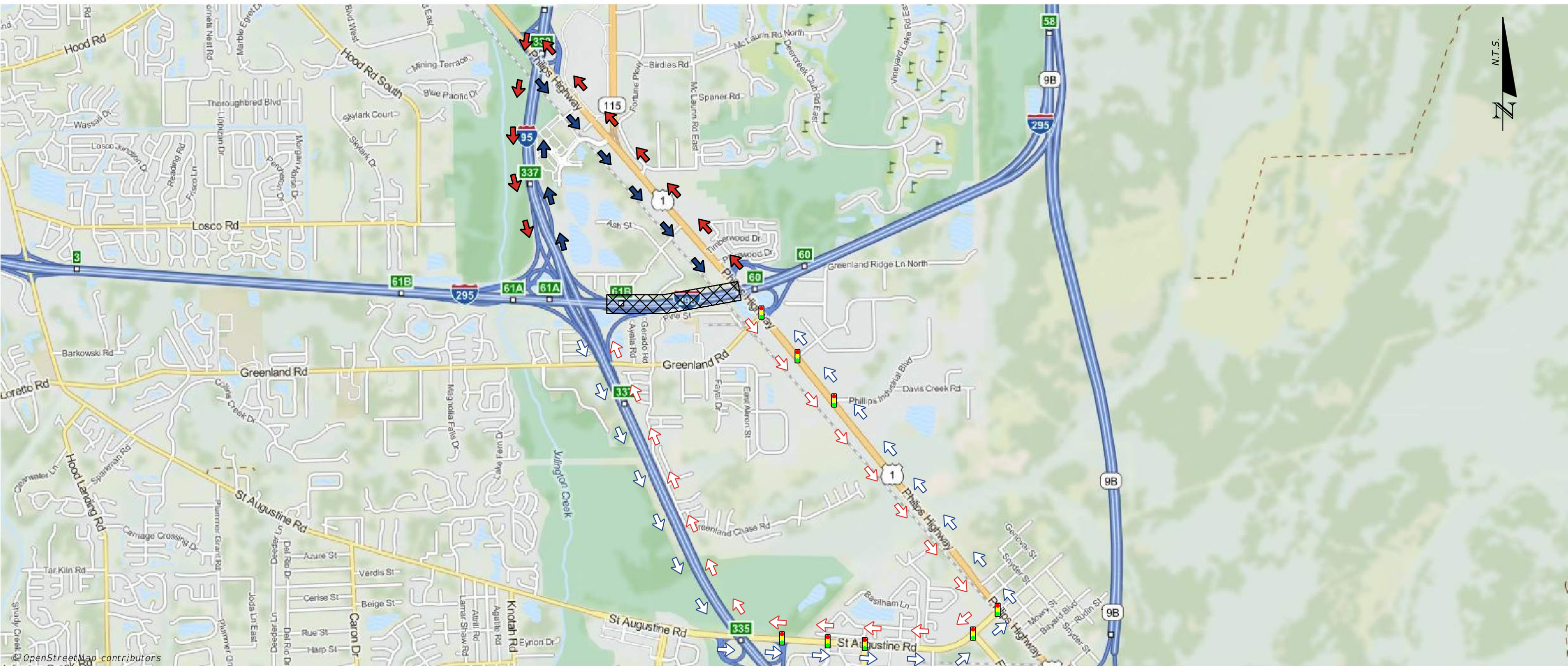
NOTES		LEGEND	
PRIMARY	NB	NORTHBOUND VEHICLES DIVERTED SOUTH ON US 1 (PHILIPS HWY) TO 9B NORTH TO I-295 NORTH.	AREA OF CLOSURE
	SB	SOUTHBOUND VEHICLES DIVERTED SOUTH ON 9B TO US 1 (PHILIPS HWY) NORTH TO I-295 SOUTH.	PRIMARY ROUTE SB
SECONDARY	NB	N/A	PRIMARY ROUTE NB
	SB	SOUTHBOUND VEHICLES DIVERTED SOUTH ON 9B TO I-95 NORTH TO I-295 SOUTH.	SECONDARY ROUTE SB
			SECONDARY ROUTE NB

	FIRE STATION	
	HOSPITAL	
	POLICE STATION	
	SCHOOL	
	SIGNAL	



FEBRUARY 2022

US 1 (PHILIPS HWY) TO I-95



NOTES

PRIMARY

NB NORTHBOUND VEHICLES DIVERTED NORTH ON I-95 TO US 1 (PHILIPS HWY) SOUTH TO I-295.

SB SOUTHBOUND VEHICLES DIVERTED NORTH ON US 1 (PHILIPS HWY) TO I-95 SOUTH TO I-295.

SECONDARY

NB NORTHBOUND VEHICLES DIVERTED SOUTH ON I-95 TO OLD ST AUGUSTINE RD EAST TO US 1 (PHILIPS HWY) NORTH TO I-295.

SB SOUTHBOUND VEHICLES DIVERTED SOUTH ON US 1 (PHILIPS HWY) TO OLD ST AUGUSTINE RD WEST TO I-95 NORTH TO I-295.

LEGEND

AREA OF CLOSURE



FIRE STATION



PRIMARY ROUTE SB



HOSPITAL



PRIMARY ROUTE NB



POLICE STATION



SECONDARY ROUTE SB



SCHOOL



SECONDARY ROUTE NB



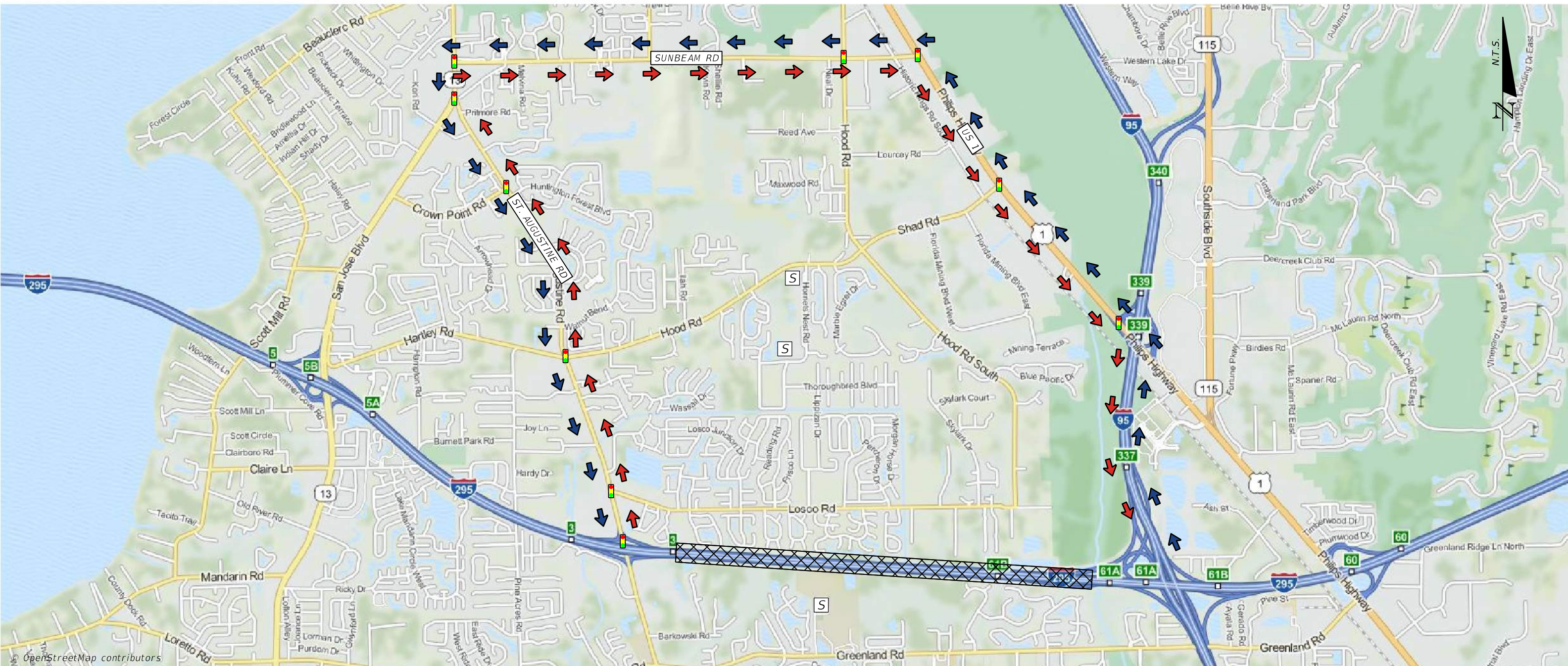
SIGNAL





FEBRUARY 2022

I-95 TO ST AUGUSTINE RD



NOTES

PRIMARY

NB NORTHBOUND VEHICLES DIVERTED NORTH ON I-95 TO US 1 (PHILIPS HWY) NORTH TO SUNBEAM RD WEST TO ST AUGUSTINE RD SOUTH TO I-295.

SB SOUTHBOUND VEHICLES DIVERTED NORTH ON ST AUGUSTINE RD TO SUNBEAM RD EAST TO US 1 (PHILIPS HWY) SOUTH TO I-95 SOUTH TO I-295.

SECONDARY

NB N/A

SB N/A

LEGEND

AREA OF CLOSURE



FIRE STATION



PRIMARY ROUTE SB



HOSPITAL



PRIMARY ROUTE NB



POLICE STATION



SECONDARY ROUTE SB



SCHOOL



SECONDARY ROUTE NB



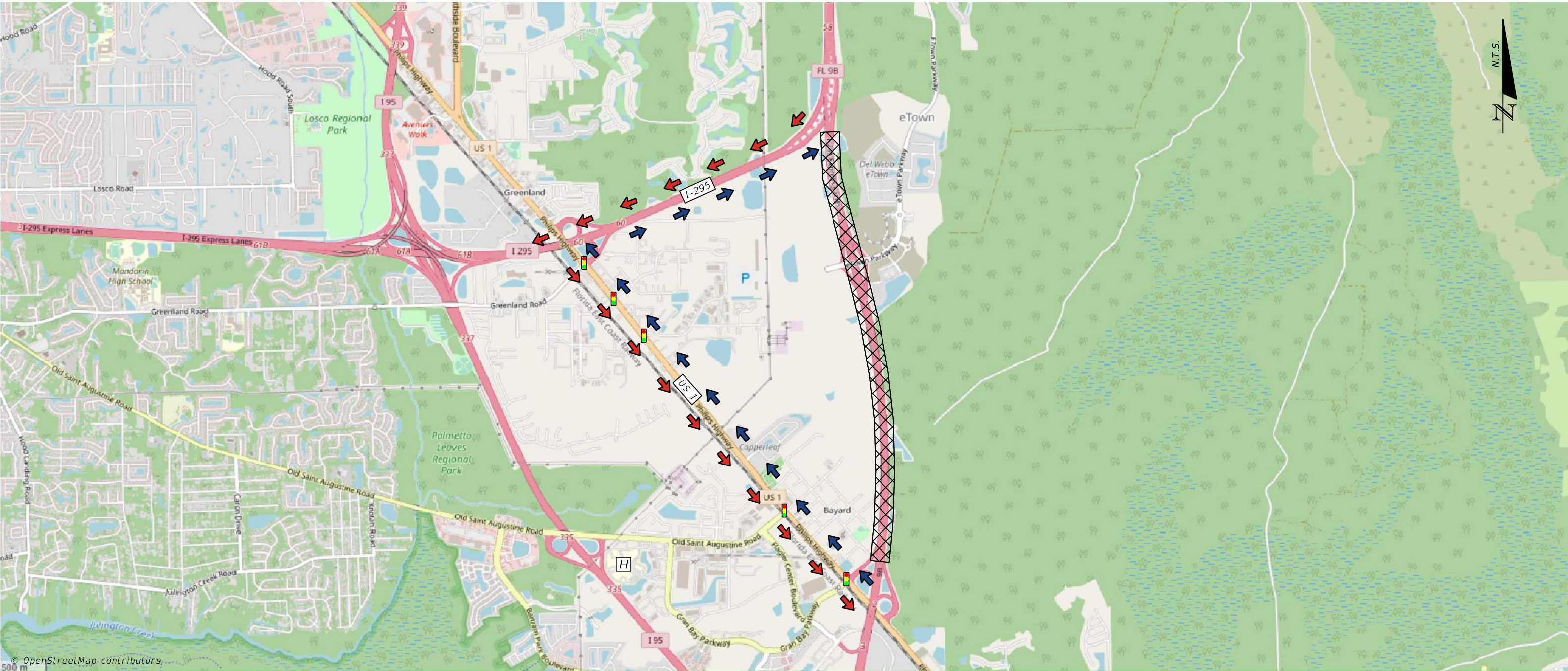
SIGNAL





FEBRUARY 2022

I-295 TO US 1 (PHILIPS HWY)



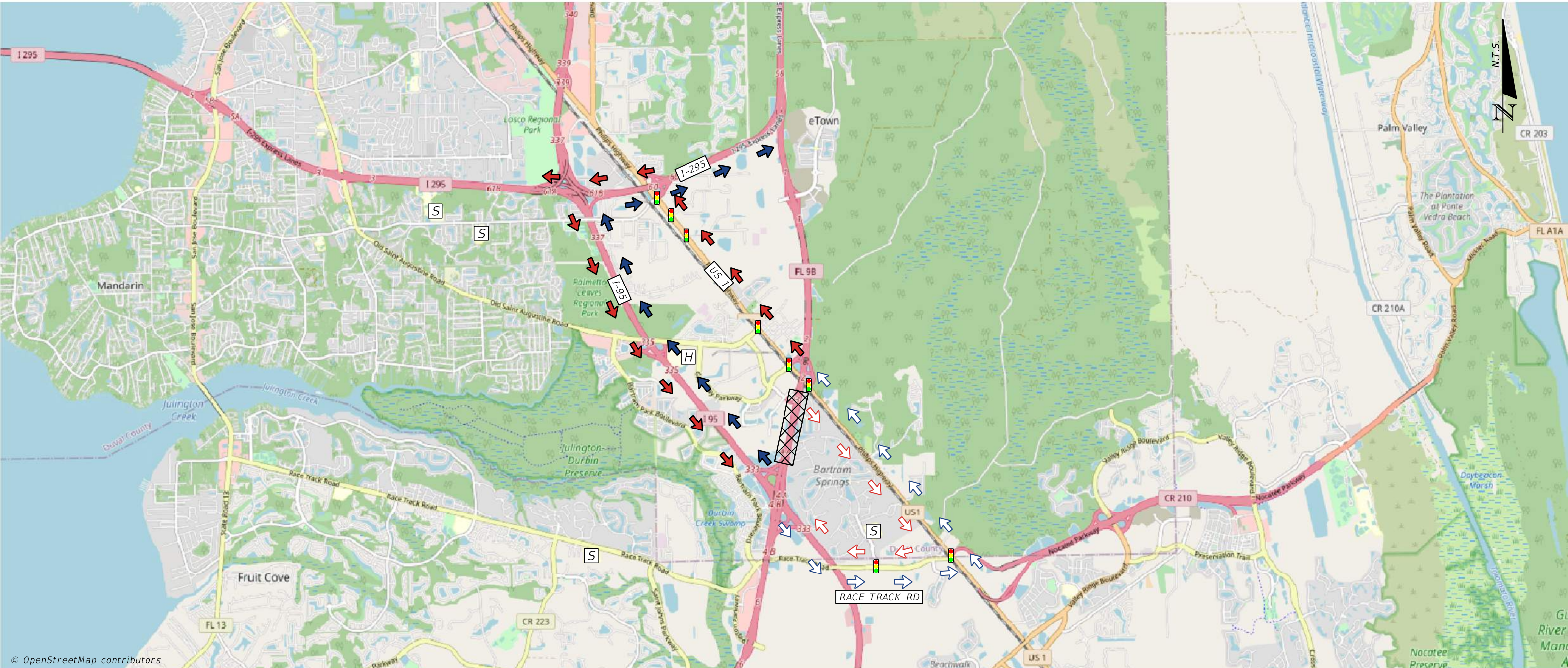
NOTES		LEGEND	
PRIMARY	NB	NORTHBOUND VEHICLES DIVERTED NORTH ON US 1 (PHILIPS HWY) TO I-295 NORTH	AREA OF CLOSURE
	SB	SOUTHBOUND VEHICLES DIVERTED SOUTH ON I-295 TO US 1 (PHILIPS HWY) SOUTH	PRIMARY ROUTE SB
SECONDARY	NB	N/A	PRIMARY ROUTE NB
	SB	N/A	SECONDARY ROUTE SB
			SECONDARY ROUTE NB

	FIRE STATION	
	HOSPITAL	
	POLICE STATION	
	SCHOOL	
	SIGNAL	



FEBRUARY 2022

US 1 (PHILIPS HWY) TO I-95



© OpenStreetMap contributors

NOTES		LEGEND	
PRIMARY	NB	NORTHBOUND VEHICLES DIVERTED NORTH ON I-95 TO I-295 NORTH	AREA OF CLOSURE
	SB	SOUTHBOUND VEHICLES DIVERTED NORTH ON US 1 (PHILIPS HWY) TO I-295 SOUTH TO I-95 SOUTH TO 9B SOUTH	PRIMARY ROUTE SB
SECONDARY	NB	NORTHBOUND VEHICLES DIVERTED SOUTH ON I-95 TO RACE TRACK RD EAST TO US 1 (PHILIPS HWY) NORTH TO 9B NORTH	PRIMARY ROUTE NB
	SB	SOUTHBOUND VEHICLES DIVERTED SOUTH ON US 1 (PHILIPS HWY) TO RACE TRACK RD WEST TO I-95 NORTH TO 9B SOUTH	SECONDARY ROUTE SB
			SECONDARY ROUTE NB

	FIRE STATION	
	HOSPITAL	
	POLICE STATION	
	SCHOOL	
	SIGNAL	